



MORGAN AND MORECAMBE OFFSHORE WIND FARMS: TRANSMISSION ASSETS

Environmental Statement

Volume 3, Figures - Part 4 of 7



September 2024
Rev: ES Issue

MOR001-FLO-CON-ENV-FIG-0007
MRCNS-J3303-RPS-10162

PINS Reference: EN020028
APFP Regulations: 5(2)(a)
Document reference: F3.12

Document status					
Version	Purpose of document	Approved by	Date	Approved by	Date
ES	For issue	AS	September 2024	IM	September 2024

The report has been prepared for the exclusive use and benefit of the Applicants and solely for the purpose for which it is provided. Unless otherwise agreed in writing by RPS Group Plc, any of its subsidiaries, or a related entity (collectively 'RPS') no part of this report should be reproduced, distributed or communicated to any third party. RPS does not accept any liability if this report is used for an alternative purpose from which it is intended, nor to any third party in respect of this report. The report does not account for any changes relating to the subject matter of the report, or any legislative or regulatory changes that have occurred since the report was produced and that may affect the report.

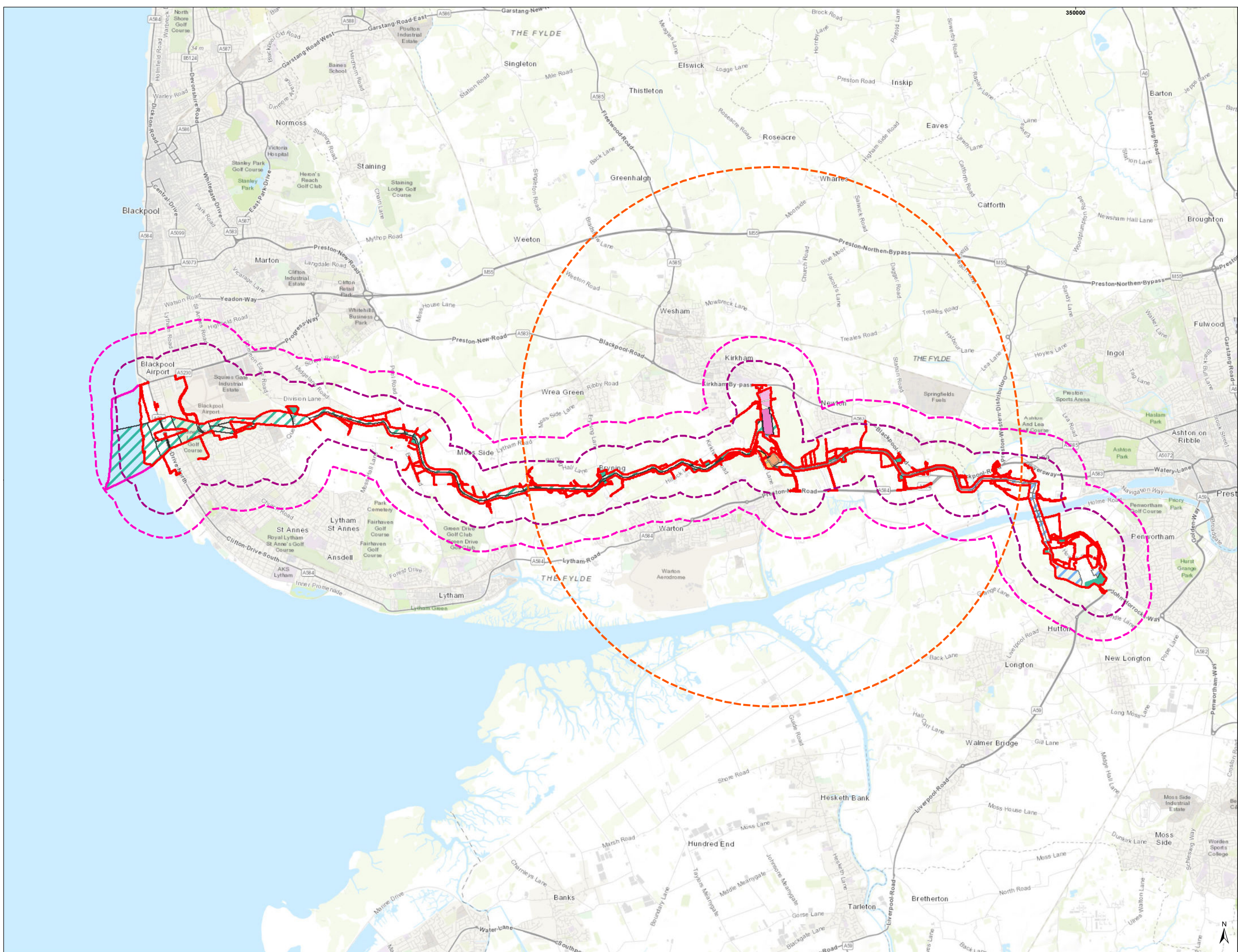
The report has been prepared using the information provided to RPS by its client, or others on behalf of its client. To the fullest extent permitted by law, RPS shall not be liable for any loss or damage suffered by the client arising from fraud, misrepresentation, withholding of information material relevant to the report or required by RPS, or other default relating to such information, whether on the client's part or that of the other information sources, unless such fraud, misrepresentation, withholding or such other default is evident to RPS without further enquiry. It is expressly stated that no independent verification of any documents or information supplied by the client or others on behalf of the client has been made. The report shall be used for general information only.

Prepared by:

RPS

Prepared for:

**Morgan Offshore Wind Limited,
Morecambe Offshore Windfarm Ltd**



- LEGEND**
- Onshore Infrastructure Area
 - Intertidal Infrastructure Area
 - The 500 m historic environment study area
 - 1 km settings study area
 - 5 km substations settings study area
 - Onshore export cable corridor
 - 400 kV grid connection cable corridor
 - Onshore export cable corridor compound areas
 - Morecambe onshore substation – permanent area
 - Morecambe onshore substation – temporary area
 - Morgan onshore substation – permanent area
 - Morgan onshore substation – temporary area

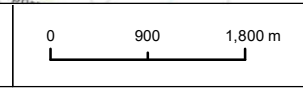


Figure 5.1

Drawing Number:
RPSE-PEIR-TEM-001-06

Project Name:
MORGAN AND MORECAMBE OFFSHORE WIND FARMS: TRANSMISSION ASSETS

Drawing Title:
SITE LOCATION AND HISTORIC ENVIRONMENT STUDY AREAS



Geodetic Information:
Datum: OSGB 1936
Projection: British National Grid
Scale@379mmx231mm: 1:70,000

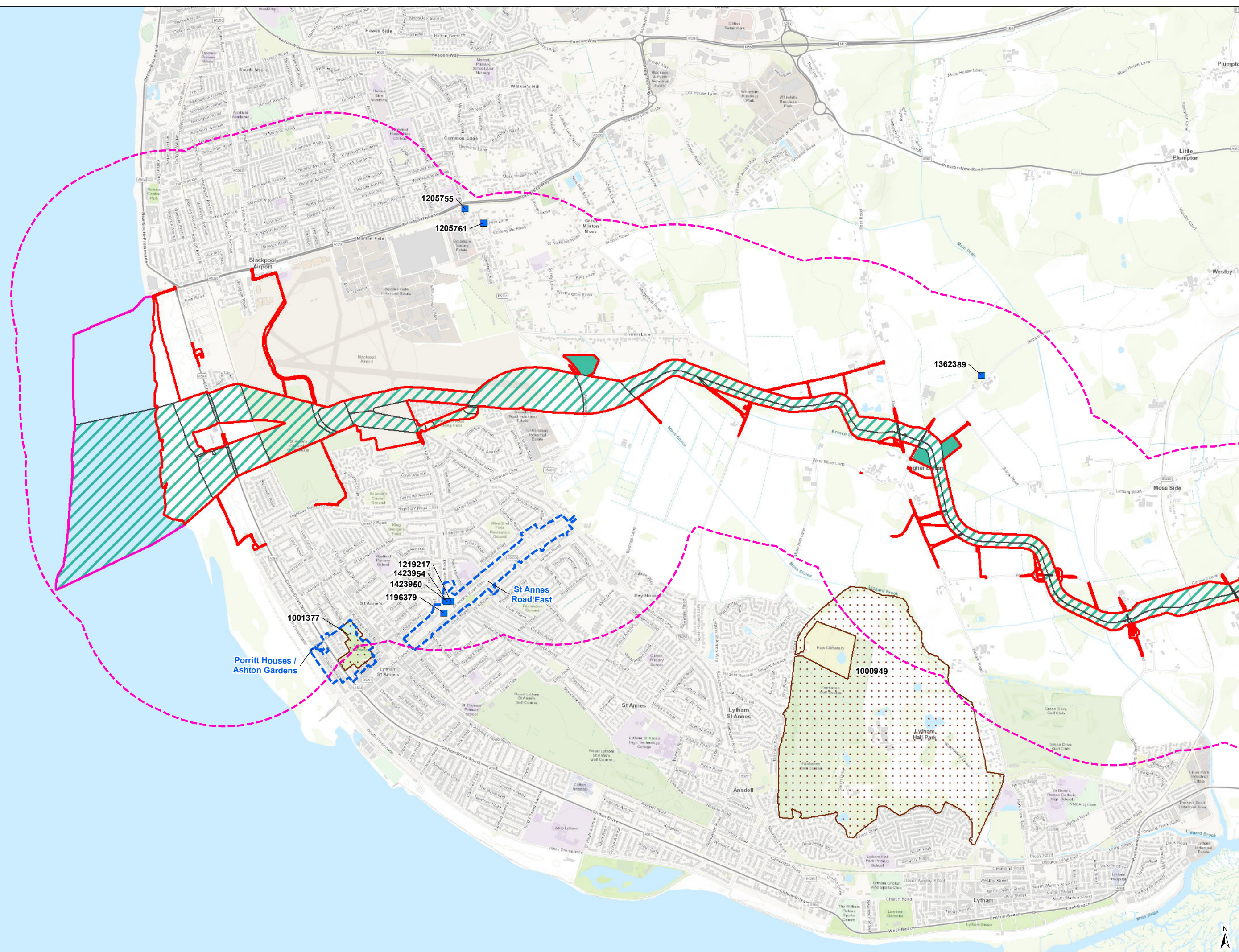
Data Sources: Client, The Crown Estate, MMO, NRW, ScotGov, MarineRegions.org.

Service Layer Credits: Sources: Eri, HERE, Garmin, Intermap, increment P Corp., GEBCO, USGS, FAO, NPS, NRCAN, GeoBase, IGN, Kadaster NL, Ordnance Survey, Esri Japan, METI, Esri China (Hong Kong), (c) OpenStreetMap contributors, and the GIS User Community

VER	DATE	DETAILS	BY	CHECK
05	24/09/24	Final	AC	MR

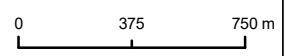


- LEGEND**
- Onshore Infrastructure Area
 - Intertidal Infrastructure Area
 - 1 km settings study area
 - Onshore export cable corridor
 - Onshore export cable corridor compound areas
 - Listed Buildings
 - Grade II
 - Fylde Borough Conservation Areas
 - Registered Parks and Gardens



Project Name:
MORGAN AND MORECAMBE OFFSHORE WIND FARMS: TRANSMISSION ASSETS

Drawing Title:
DESIGNATED HERITAGE ASSETS WITHIN THE 1 KM SETTINGS STUDY AREA - PLOT A



Geodetic Information:
Datum: OSGB 1936
Projection: British National Grid
Scale@379mmx231mm: 1:25,000

Data Sources: Client, The Crown Estate, MMO, NRW, ScotGov, MarineRegions.org, Historic England 2023

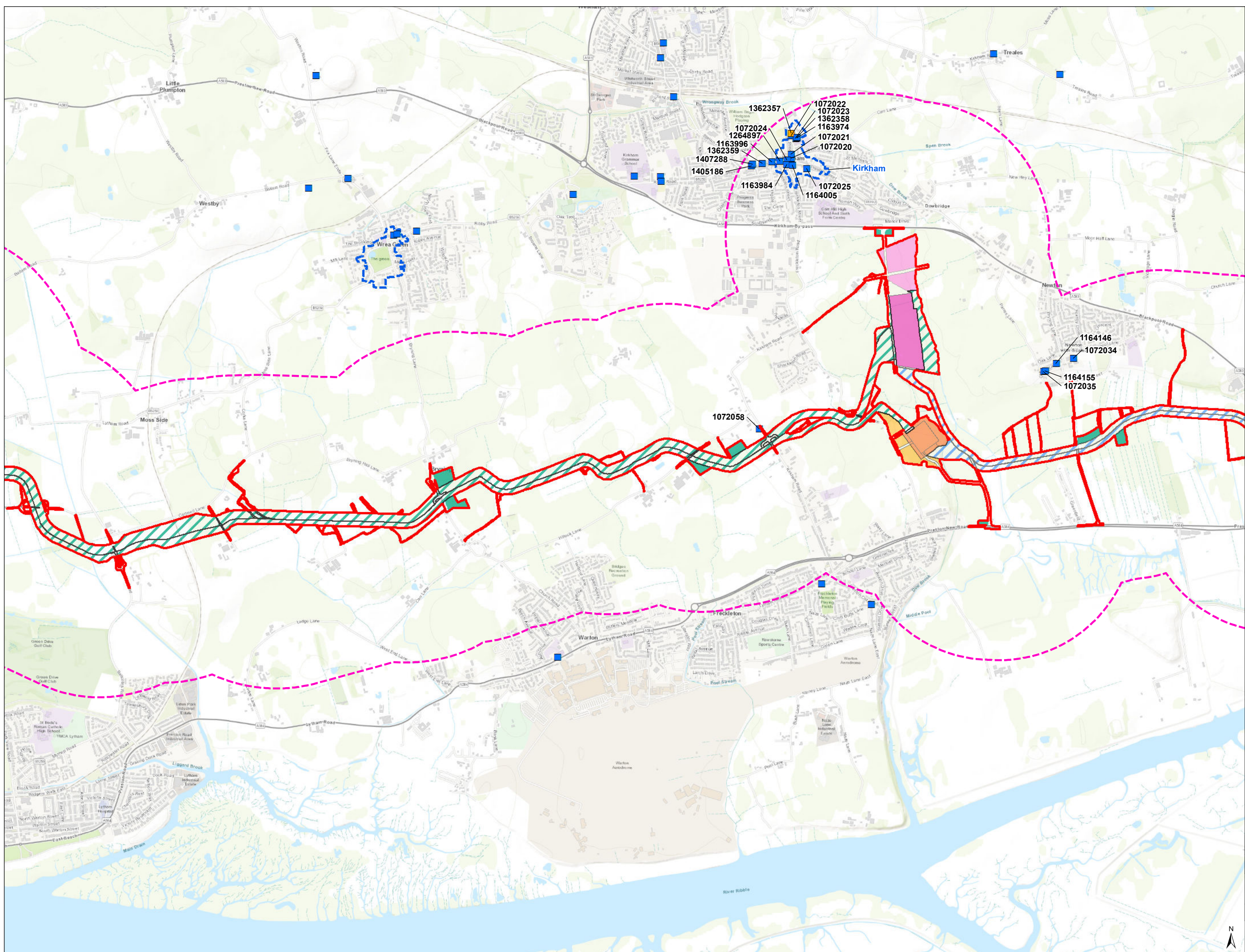
Service Layer Credits: Sources: Esri, HERE, Garmin, Intermap, increment P Corp., GEBCO, USGS, FAO, NPS, NRCAN, GeoBase, IGN, Kadaster NL, Ordnance Survey, Esri Japan, METI, Esri China (Hong Kong), (c) OpenStreetMap contributors, and the GIS User Community

VER	DATE	DETAILS	BY	CHECK
05	24/09/24	Final	AC	MR

Drawing Number:
RPSE-PEIR-TEM-001-06



Figure 5.2



LEGEND

- Onshore Infrastructure Area
- 1 km settings study area
- Onshore export cable corridor
- 400 kV grid connection cable corridor
- Onshore export cable corridor compound areas
- Morecambe onshore substation – permanent area
- Morecambe onshore substation – temporary area
- Morgan onshore substation – permanent area
- Morgan onshore substation – temporary area

Listed Buildings

- Grade II
- Grade II*


Fylde Borough Conservation Areas



Figure 5.3
 Drawing Number:
 RPSE-PEIR-TEM-001-06

Project Name:
 MORGAN AND MORECAMBE OFFSHORE WIND FARMS: TRANSMISSION ASSETS

Drawing Title:
 DESIGNATED HERITAGE ASSETS WITHIN THE 1 KM SETTINGS STUDY AREA - PLOT B

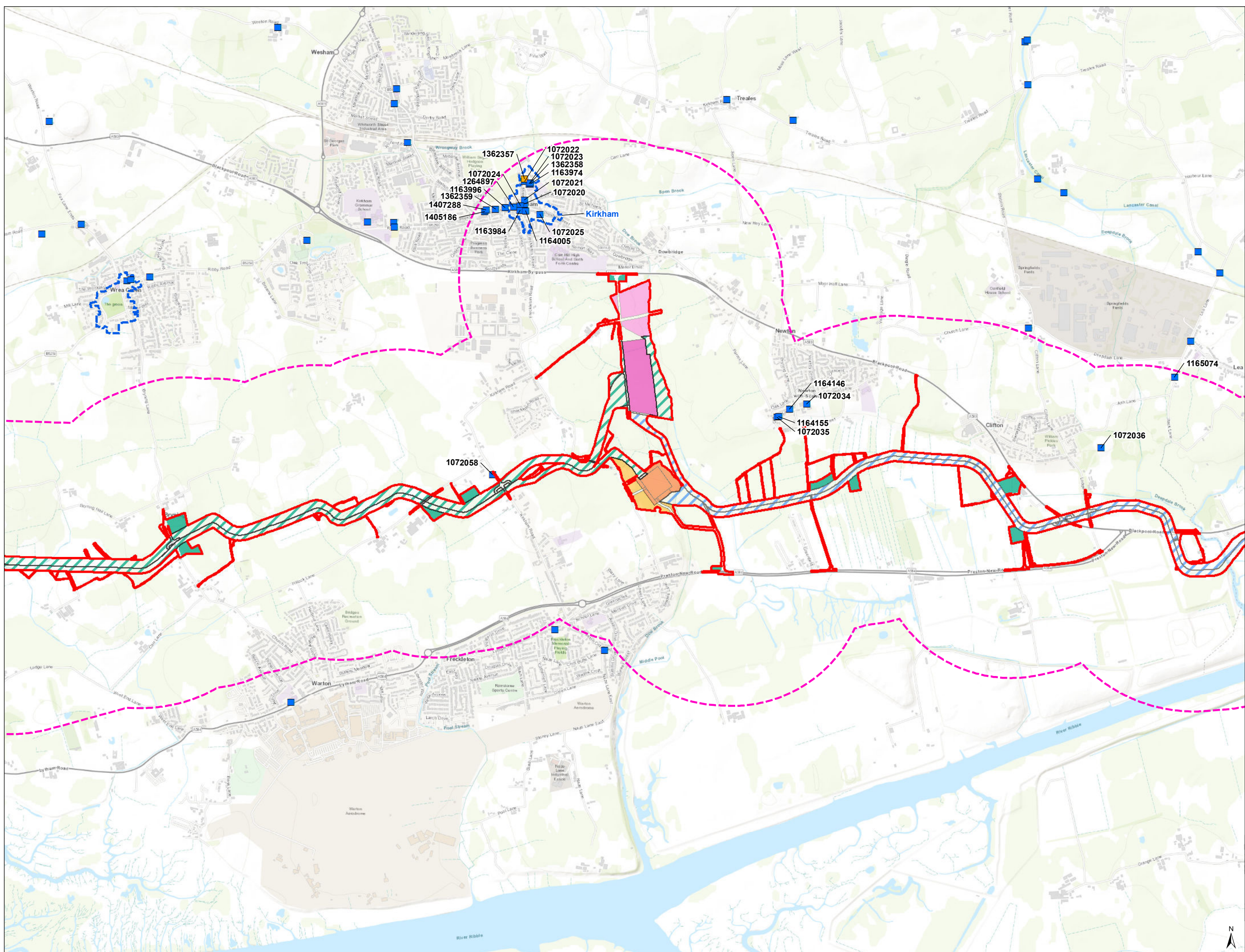


Geodetic Information:
 Datum: OSGB 1936
 Projection: British National Grid
 Scale@379mmx231mm: 1:25,000

Data Sources: Client, The Crown Estate, MMO, NRW, ScotGov, MarineRegions.org, Historic England 2023

Service Layer Credits: Sources: Esri, HERE, Garmin, Intermap, increment P Corp., GEBCO, USGS, FAO, NPS, NRCAN, GeoBase, IGN, Kadaster NL, Ordnance Survey, Esri Japan, METI, Esri China (Hong Kong), (c) OpenStreetMap contributors, and the GIS User Community

VER	DATE	DETAILS	BY	CHECK
05	24/09/24	Final	AC	MR



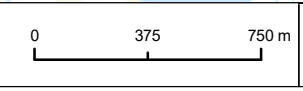
- LEGEND**
- Onshore Infrastructure Area
 - 1 km settings study area
 - Onshore export cable corridor
 - 400 kV grid connection cable corridor
 - Onshore export cable corridor compound areas
 - Morecambe onshore substation – permanent area
 - Morecambe onshore substation – temporary area
 - Morgan onshore substation – permanent area
 - Morgan onshore substation – temporary area
 - Listed Buildings
 - Grade II
 - Grade II*
 - Fylde Borough Conservation Areas



Figure 5.4
 Drawing Number:
 RPSE-PEIR-TEM-001-06

Project Name:
 MORGAN AND MORECAMBE OFFSHORE WIND FARMS: TRANSMISSION ASSETS

Drawing Title:
 DESIGNATED HERITAGE ASSETS WITHIN THE 1 KM SETTINGS STUDY AREA - PLOT C



Geodetic Information:
 Datum: OSGB 1936
 Projection: British National Grid
 Scale@379mmx231mm: 1:25,000

Data Sources: Client, The Crown Estate, MMO, NRW, ScotGov, MarineRegions.org, Historic England 2023

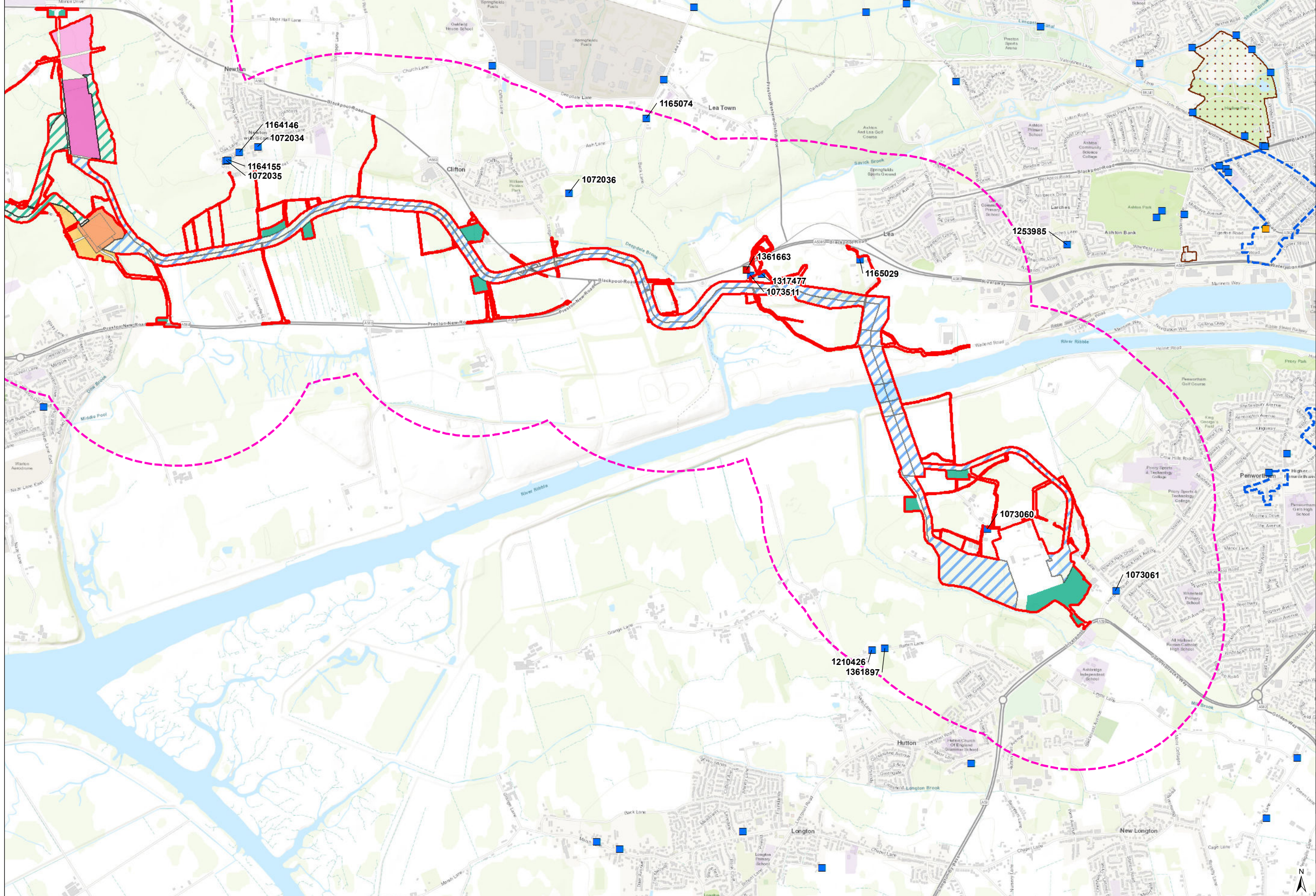
Service Layer Credits: Sources: Esri, HERE, Garmin, Intermap, increment P Corp., GEBCO, USGS, FAO, NPS, NRCAN, GeoBase, IGN, Kadaster NL, Ordnance Survey, Esri Japan, METI, Esri China (Hong Kong), (c) OpenStreetMap contributors, and the GIS User Community

VER	DATE	DETAILS	BY	CHECK
05	24/09/24	Final	AC	MR

1974
2021
2020

2025

5



LEGEND

- Onshore Infrastructure Area
- 1 km settings study area
- Onshore export cable corridor
- 400 kV grid connection cable corridor
- Onshore export cable corridor compound areas
- Morecambe onshore substation – permanent area
- Morecambe onshore substation – temporary area
- Morgan onshore substation – permanent area
- Morgan onshore substation – temporary area
- Listed Buildings
 - Grade I
 - Grade II
 - Grade II*
- Conservation Areas
- Registered Parks and Gardens




Figure 5.5

Drawing Number:
RPSE-PEIR-TEM-001-06

Project Name:
MORGAN AND MORECAMBE OFFSHORE WIND FARMS: TRANSMISSION ASSETS

Drawing Title:
DESIGNATED HERITAGE ASSETS WITHIN THE 1 KM SETTINGS STUDY AREA - PLOT D

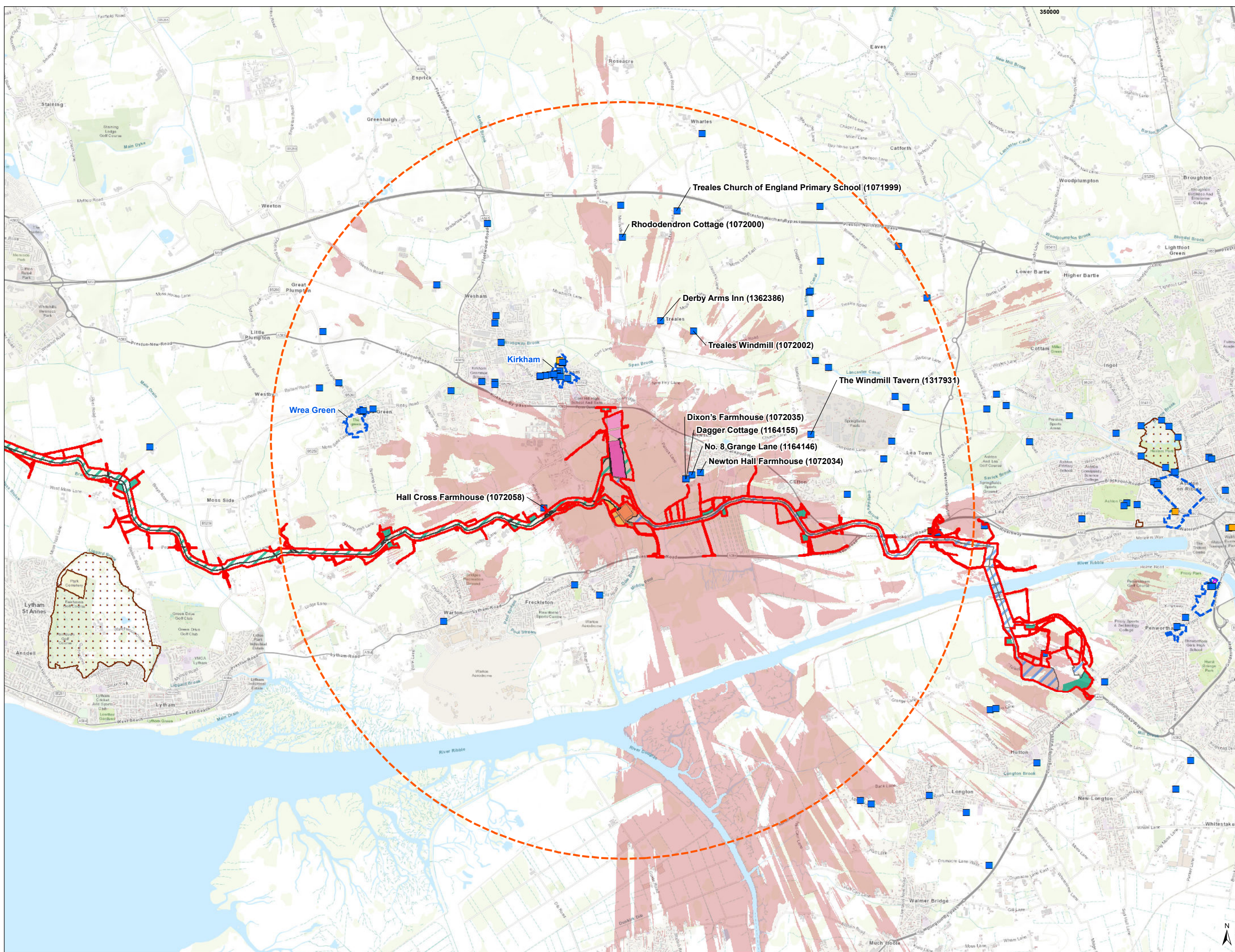


Geodetic Information:
Datum: OSGB 1936
Projection: British National Grid
Scale@379mmx231mm: 1:25,000

Data Sources: Client, The Crown Estate, MMO, NRW, ScotGov, MarineRegions.org, Historic England 2023

Service Layer Credits: Sources: Esri, HERE, Garmin, Intermap, Increment P Corp., GEBCO, USGS, FAO, NPS, NRCAN, GeoBase, IGN, Kadaster NL, Ordnance Survey, Esri Japan, METI, Esri China (Hong Kong), (c) OpenStreetMap contributors, and the GIS User Community

VER	DATE	DETAILS	BY	CHECK
05	24/09/24	Final	AC	MR



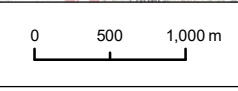
- LEGEND**
- Onshore Infrastructure Area
 - 5 km substations settings study area
 - Onshore export cable corridor
 - 400 kV grid connection cable corridor
 - Onshore export cable corridor compound areas
 - Morecambe onshore substation – permanent area
 - Morecambe onshore substation – temporary area
 - Morgan onshore substation – permanent area
 - Morgan onshore substation – temporary area
 - Scheduled Monuments
 - Listed Buildings**
 - Grade I
 - Grade II
 - Grade II*
 - Conservation Areas
 - Registered Parks and Gardens
 - Zone of Theoretical Visibility (ZTV)



Figure 5.6
Drawing Number:
 RPSE-PEIR-TEM-001-06

Project Name:
 MORGAN AND MORECAMBE OFFSHORE WIND FARMS: TRANSMISSION ASSETS

Drawing Title:
 DESIGNATED HERITAGE ASSETS WITHIN THE 5 KM SUBSTATIONS SETTINGS STUDY AREA



Geodetic Information:
 Datum: OSGB 1936
 Projection: British National Grid
 Scale@379mmx231mm: 1:50,000

Data Sources: Client, The Crown Estate, MMO, NRW, ScotGov, MarineRegions.org, Historic England 2023

Service Layer Credits: Sources: Esri, HERE, Garmin, Intermap, increment P Corp., GEBCO, USGS, FAO, NPS, NRCAN, GeoBase, IGN, Kadaster NL, Ordnance Survey, Esri Japan, METI, Esri China (Hong Kong), (c) OpenStreetMap contributors, and the GIS User Community

VER	DATE	DETAILS	BY	CHECK
05	24/09/24	Final	AC	MR



- LEGEND**
- Onshore Infrastructure Area
 - Intertidal Infrastructure Area
 - The 500 m historic environment study area
- HER Records Points**
- Monuments
 - + Findspots
 - ▲ The Wetlands of North Lancashire Sites
 - North West Rapid Coastal Zone Assessment Lines

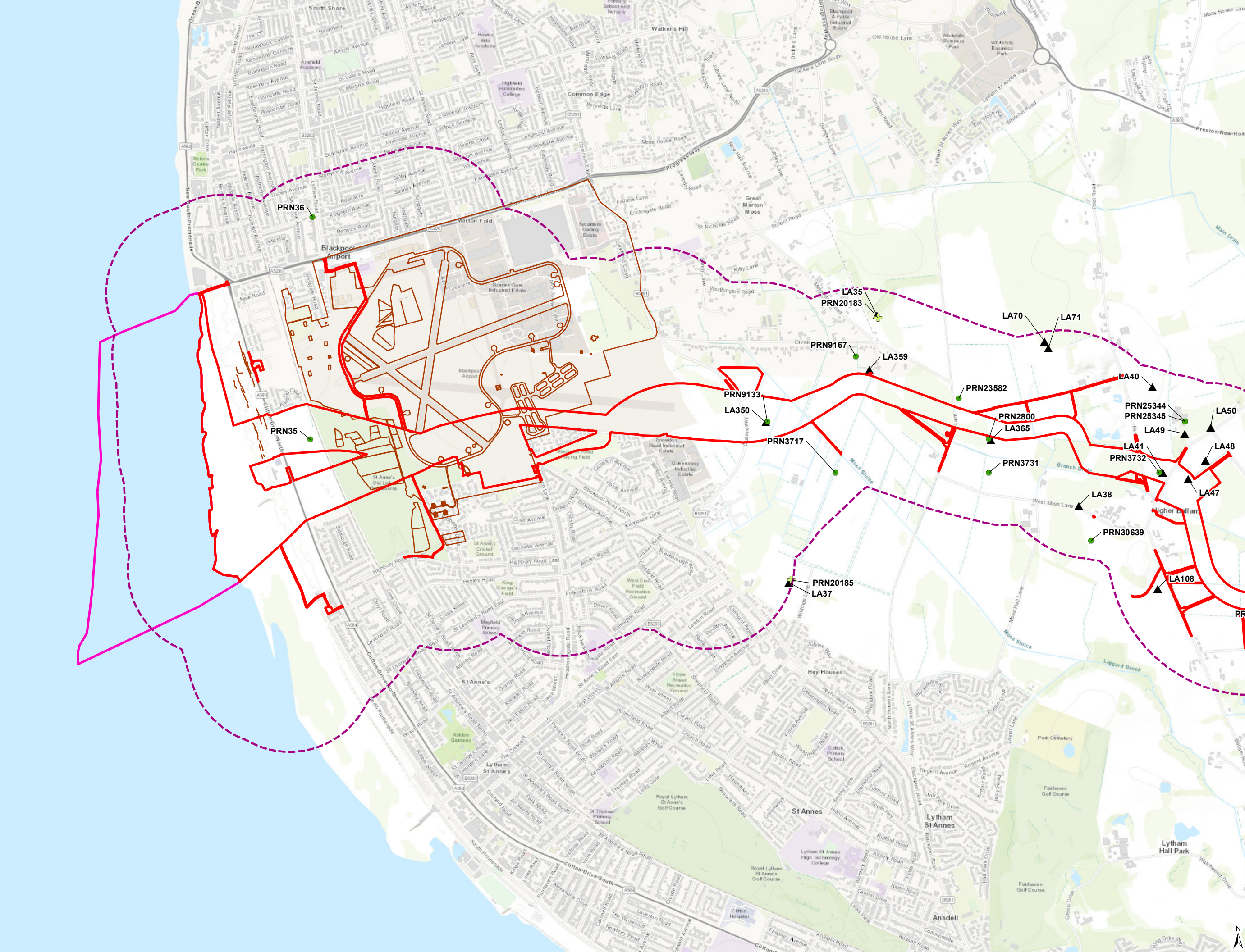
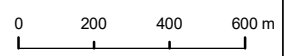


Figure 5.7

Drawing Number:
RPSE-PEIR-TEM-001-06

Project Name:
MORGAN AND MORECAMBE OFFSHORE WIND FARMS: TRANSMISSION ASSETS

Drawing Title:
NON-DESIGNATED UNDATED, PREHISTORIC & ROMAN HERITAGE ASSETS PLOT A

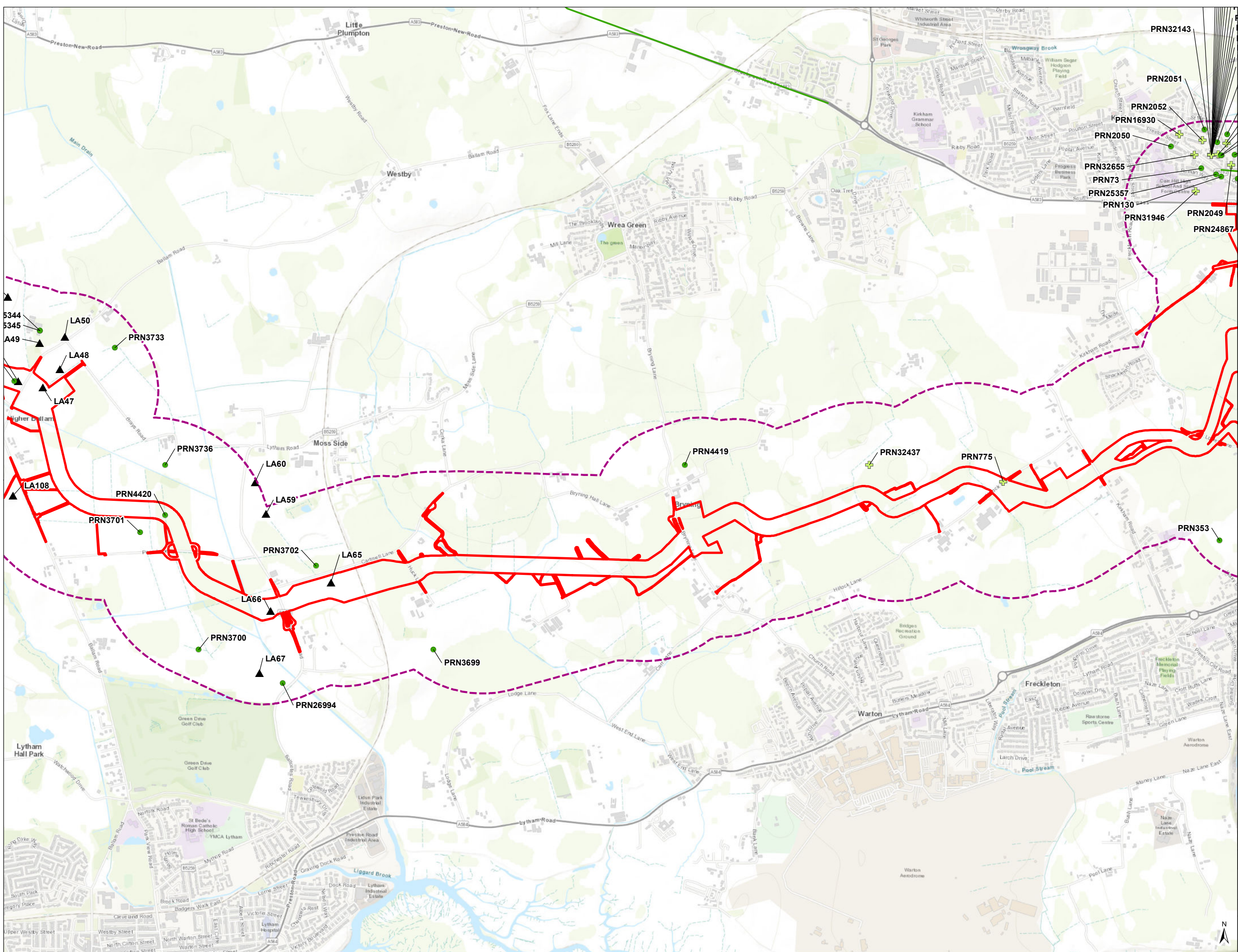


Geodetic Information:
Datum: OSGB 1936
Projection: British National Grid
Scale@379mmx231mm: 1:20,000

Data Sources: Client, The Crown Estate, MMO, NRW, ScotGov, MarineRegions.org, Lancashire County Council Historic Environment 2022 & 2023

Service Layer Credits: Sources: Eri, HERE, Garmin, Intermap, Increment P Corp., GEBCO, USGS, FAO, NPS, NRCAN, GeoBase, IGN, Kadaster NL, Ordnance Survey, Esri Japan, METI, Eri China (Hong Kong), (c) OpenStreetMap contributors, and the GIS User Community

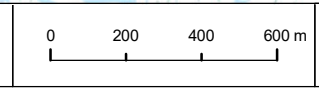
VER	DATE	DETAILS	BY	CHECK
05	24/09/24	Final	AC	MR



- LEGEND**
- Onshore Infrastructure Area
 - - - The 500 m historic environment study area
 - HER Records Points**
 - Monuments
 - + Findspots
 - ▲ The Wetlands of North Lancashire Sites
 - HER Monuments Lines

Project Name:
MORGAN AND MORECAMBE OFFSHORE WIND FARMS: TRANSMISSION ASSETS

Drawing Title:
NON-DESIGNATED UNDATED, PREHISTORIC & ROMAN HERITAGE ASSETS PLOT B



Geodetic Information:
Datum: OSGB 1936
Projection: British National Grid
Scale@379mmx231mm: 1:20,000

<BOL>Data Sources:</BOL> Client, The Crown Estate, MMO, NRW, ScotGov, MarineRegions.org, Lancashire County Council Historic Environment 2022 & 2023

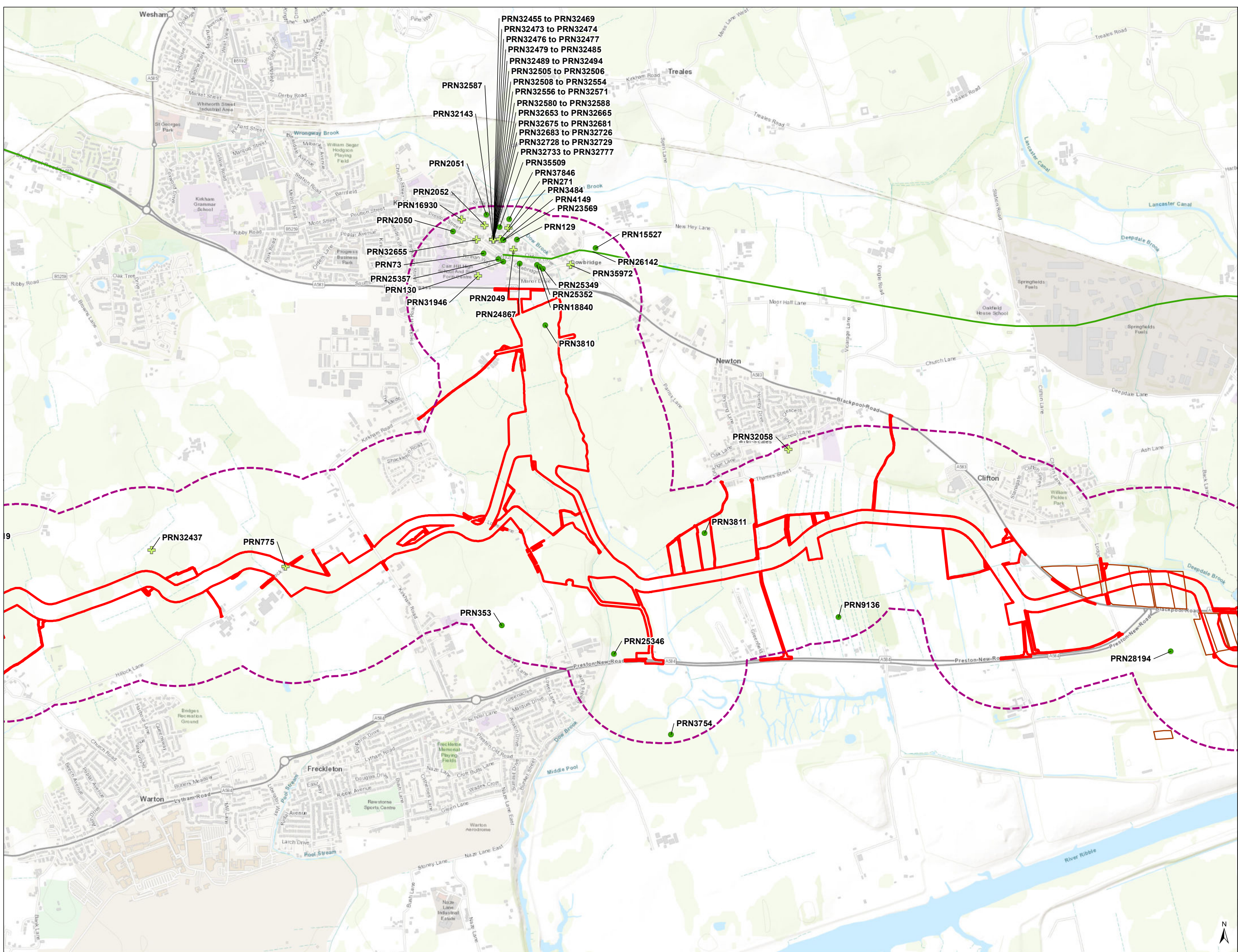
Service Layer Credits: Sources: Esri, HERE, Garmin, Intermap, increment P Corp., GEBCO, USGS, FAO, NPS, NRCAN, GeoBase, IGN, Kadaster NL, Ordnance Survey, Esri Japan, METI, Esri China (Hong Kong), (c) OpenStreetMap contributors, and the GIS User Community

Figure 5.8

Drawing Number:
RPSE-PEIR-TEM-001-06

VER	DATE	DETAILS	BY	CHECK
05	24/09/24	Final	AC	MR





- LEGEND**
- ▭ Onshore Infrastructure Area
 - ▭ The 500 m historic environment study area
- HER Records Points**
- Monuments
 - + Findspots
 - HER Monuments Lines
 - North West Rapid Coastal Zone Assessment Lines

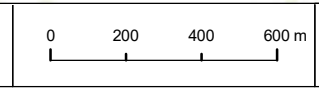
PRN32455 to PRN32469
 PRN32473 to PRN32474
 PRN32476 to PRN32477
 PRN32479 to PRN32485
 PRN32489 to PRN32494
 PRN32505 to PRN32506
 PRN32508 to PRN32554
 PRN32556 to PRN32571
 PRN32580 to PRN32588
 PRN32653 to PRN32665
 PRN32675 to PRN32681
 PRN32683 to PRN32726
 PRN32728 to PRN32729
 PRN32733 to PRN32777

PRN32587
 PRN32143
 PRN2051
 PRN2052
 PRN16930
 PRN2050
 PRN32655
 PRN73
 PRN25357
 PRN130
 PRN31946
 PRN2049
 PRN24867
 PRN18840
 PRN3810
 PRN35509
 PRN37846
 PRN271
 PRN3484
 PRN4149
 PRN23569
 PRN129
 PRN15527
 PRN26142
 PRN35972

PRN32437
 PRN775
 PRN353
 PRN25346
 PRN3754
 PRN9136
 PRN28194

Project Name:
 MORGAN AND MORECAMBE OFFSHORE
 WIND FARMS: TRANSMISSION ASSETS

Drawing Title:
 NON-DESIGNATED UNDATED, PREHISTORIC & ROMAN HERITAGE ASSETS
 PLOT C



Geodetic Information:
 Datum: OSGB 1936
 Projection: British National Grid
 Scale@379mmx231mm: 1:20,000

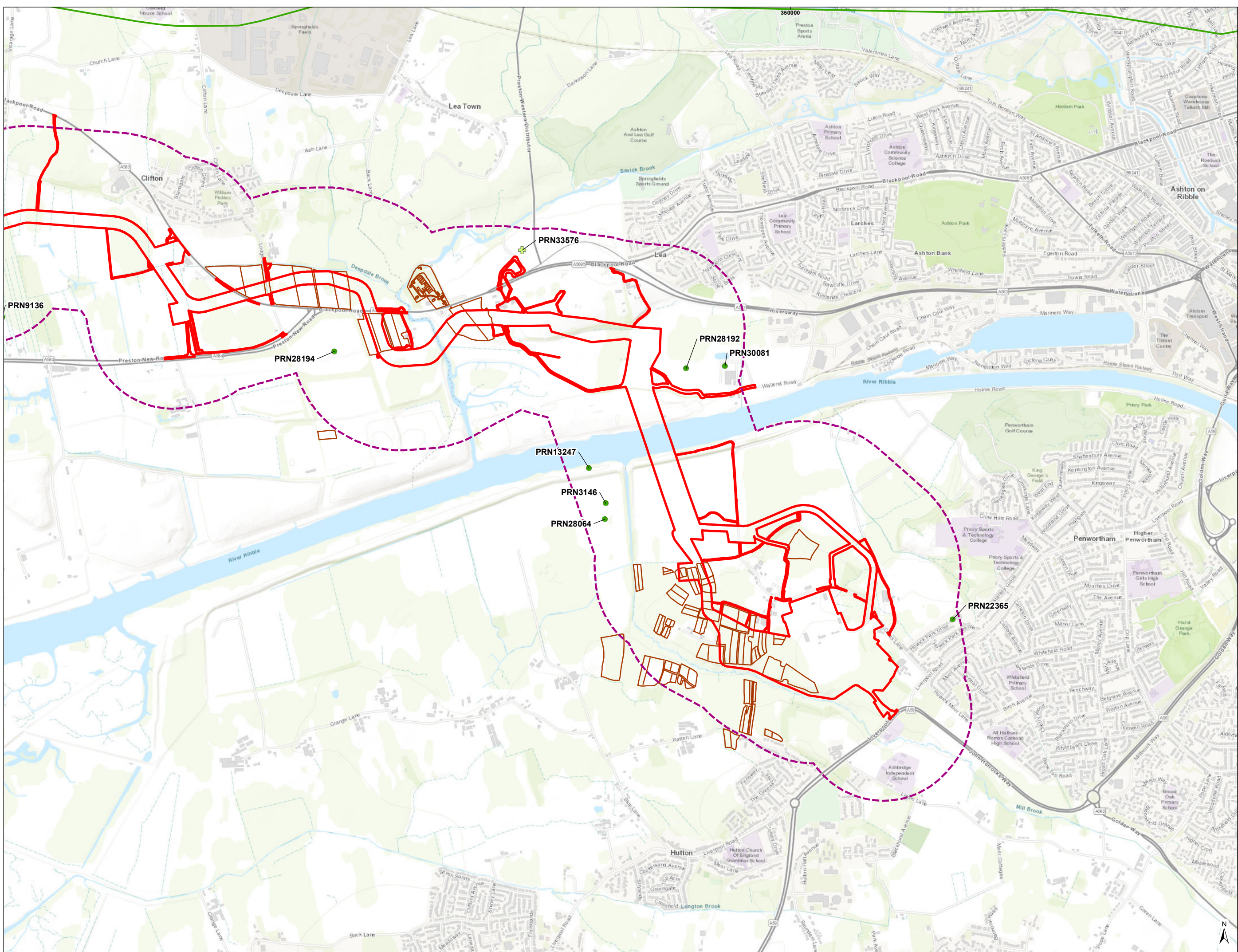
<BOL>Data Sources:</BOL> Client, The Crown Estate, MMO, NRW,
 ScotGov, MarineRegions.org, Lancashire County Council Historic
 Environment 2022 & 2023

Service Layer Credits: Sources: Esri, HERE, Garmin, Intermap, increment P Corp., GEBCO,
 USGS, FAG, NPS, NRCAN, GeoBase, IGN, Kadaster NL, Ordnance Survey, Esri Japan,
 METI, Esri China (Hong Kong), (c) OpenStreetMap contributors, and the GIS User Community

Figure 5.9

Drawing Number:
RPSE-PEIR-TEM-001-06

VER	DATE	DETAILS	BY	CHECK
05	24/09/24	Final	AC	MR



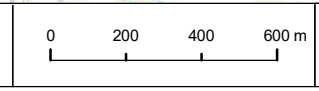
- LEGEND**
- ▭ Onshore Infrastructure Area
 - - - The 500 m historic environment study area
 - HER Records Points**
 - Monuments
 - + Findspots
 - HER Monuments Lines
 - North West Rapid Coastal Zone Assessment Lines



Figure 5.10
 Drawing Number:
 RPSE-PEIR-TEM-001-06

Project Name:
 MORGAN AND MORECAMBE OFFSHORE WIND FARMS: TRANSMISSION ASSETS

Drawing Title:
 NON-DESIGNATED UNDATED, PREHISTORIC & ROMAN HERITAGE ASSETS PLOT D



Geodetic Information:
 Datum: OSGB 1936
 Projection: British National Grid
 Scale@379mmx231mm: 1:20,000

©BOL>Data Sources: Client, The Crown Estate, MMO, NRW, ScotGov, MarineRegions.org, Lancashire County Council Historic Environment 2022 & 2023

Service Layer Credits: Sources: Eri, HERE, Garmin, Intermap, increment P Corp., GEBCO, USGS, FAO, NPS, NRCAN, GeoBase, IGN, Kadaster NL, Ordnance Survey, Esri, Japan, METI, Eri China (Hong Kong), (c) OpenStreetMap contributors, and the GIS User Community

VER	DATE	DETAILS	BY	CHECK
05	24/09/24	Final	AC	MR



LEGEND

- Onshore Infrastructure Area
- Intertidal Infrastructure Area
- The 500 m historic environment study area

HER Records Points

- Monuments
- Locally Listed Buildings
- HER Monuments
- HER Monuments Lines
- North West Rapid Coastal Zone Assessment Lines

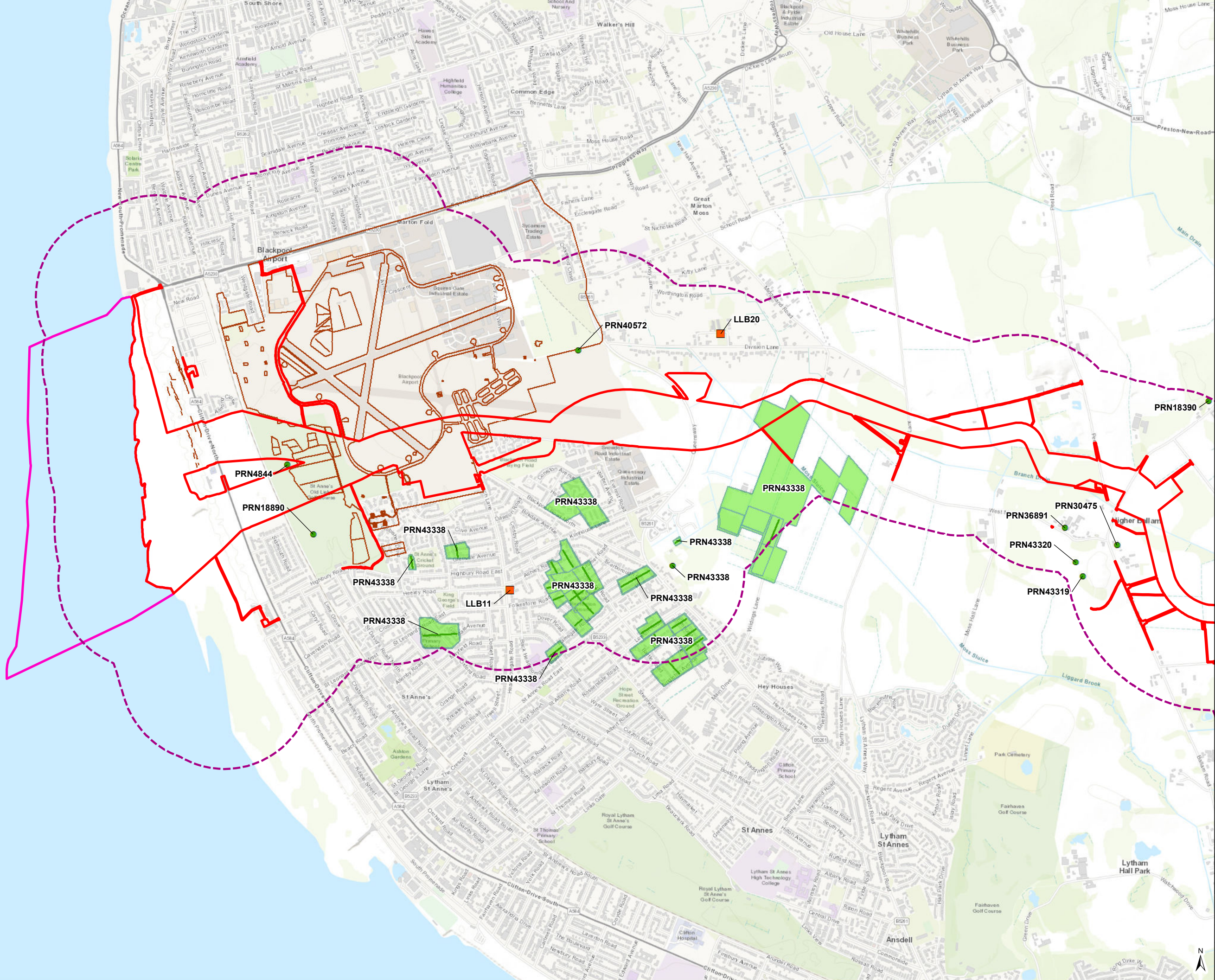
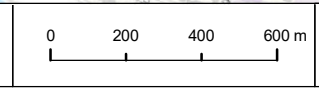


Figure 5.11

Drawing Number:
RPSE-PEIR-TEM-001-06

Project Name:
MORGAN AND MORECAMBE OFFSHORE WIND FARMS: TRANSMISSION ASSETS

Drawing Title:
NON-DESIGNATED EARLY MEDIEVAL, MEDIEVAL & POST-MEDIEVAL HERITAGE ASSETS PLOT A

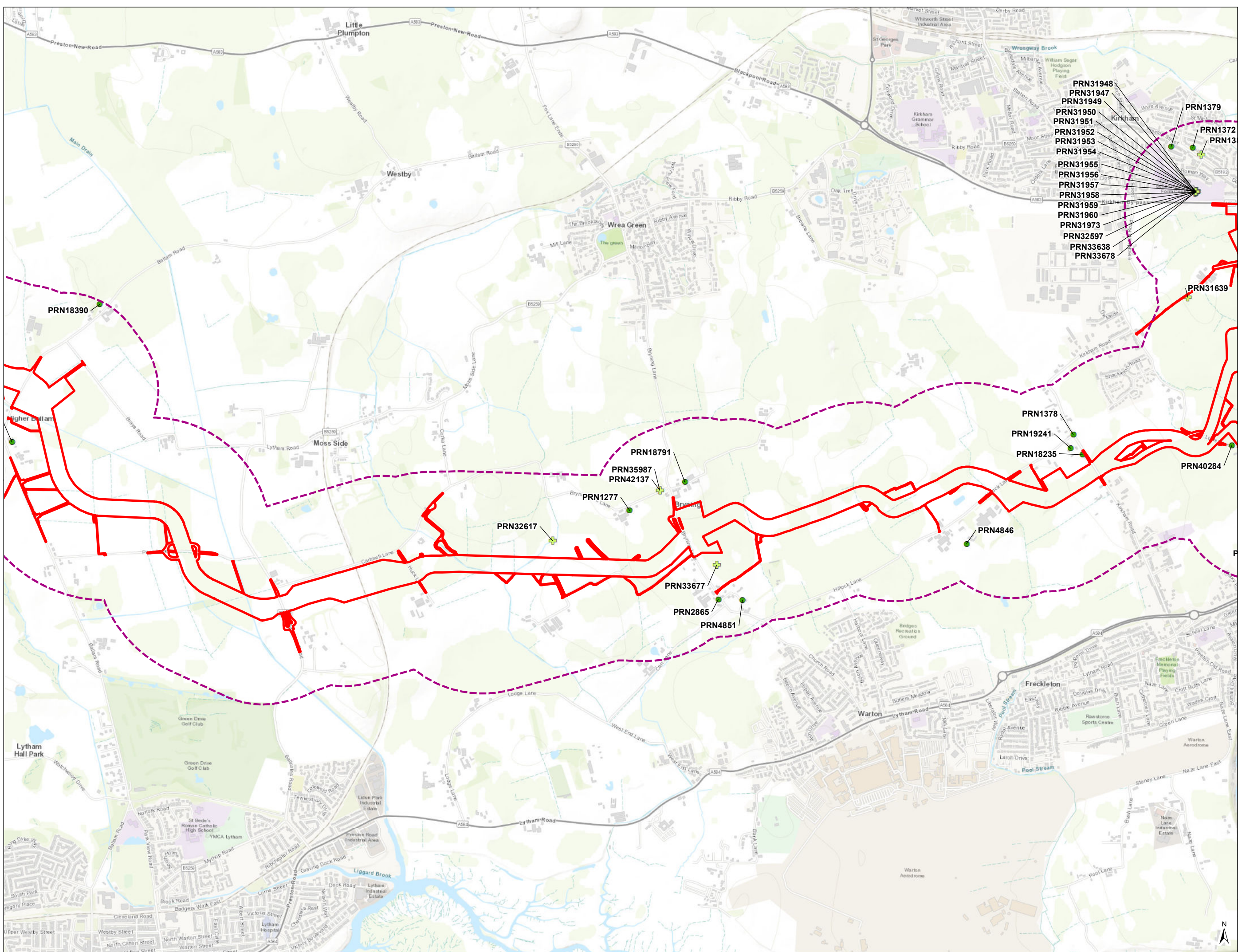


Geodetic Information:
Datum: OSGB 1936
Projection: British National Grid
Scale@379mmx231mm: 1:20,000

Data Sources: Client, The Crown Estate, MMO, NRW, ScotGov, MarineRegions.org, Lancashire County Council Historic Environment 2022 & 2023

Service Layer Credits: Sources: Eari, HERE, Garmin, Intermap, Increment P Corp., GEBCO, USGS, FAO, NPS, NRCAN, GeoBase, IGN, Kadaster NL, Ordnance Survey, Esri Japan, METI, Eri China (Hong Kong), (c) OpenStreetMap contributors, and the GIS User Community

VER	DATE	DETAILS	BY	CHECK
05	24/09/24	Final	AC	MR



- LEGEND**
- Onshore Infrastructure Area
 - The 500 m historic environment study area
 - HER Records Points**
 - Monuments
 - + Findspots

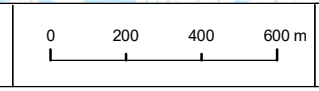
Figure 5.12

Drawing Number:
RPSE-PEIR-TEM-001-06

VER	DATE	DETAILS	BY	CHECK
05	24/09/24	Final	AC	MR

Project Name:
MORGAN AND MORECAMBE OFFSHORE WIND FARMS: TRANSMISSION ASSETS

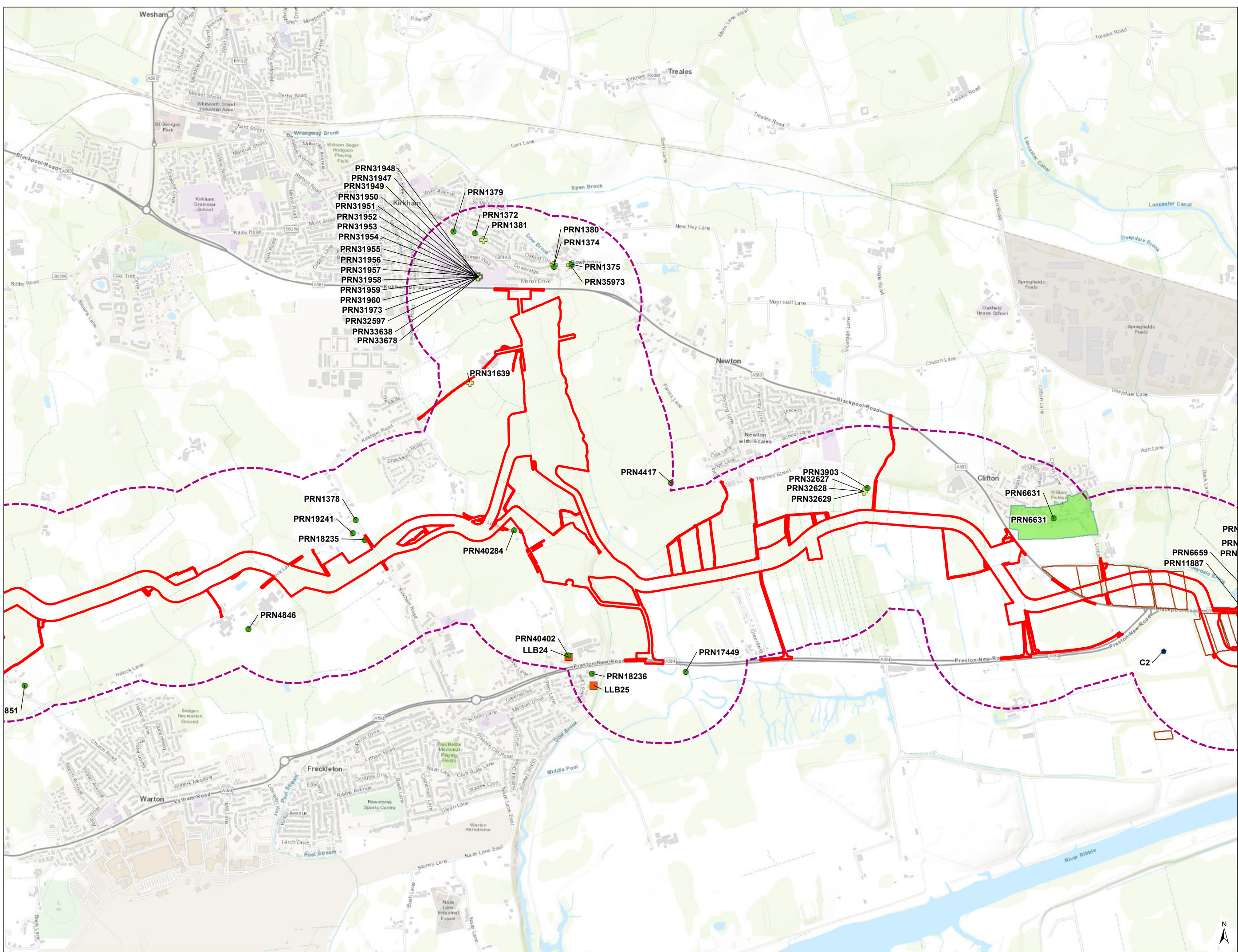
Drawing Title:
NON-DESIGNATED EARLY MEDIEVAL, MEDIEVAL & POST-MEDIEVAL HERITAGE ASSETS PLOT B



Geodetic Information:
Datum: OSGB 1936
Projection: British National Grid
Scale@379mmx231mm: 1:20,000

<BOL>Data Sources:</BOL> Client, The Crown Estate, MMO, NRW, ScotGov, MarineRegions.org, Lancashire County Council Historic Environment 2022 & 2023

Service Layer Credits: Sources: Esri, HERE, Garmin, Intermap, increment P Corp., GEBCO, USGS, FAO, NPS, NRCAN, GeoBase, IGN, Kadaster NL, Ordnance Survey, Esri Japan, METI, Esri China (Hong Kong), (c) OpenStreetMap contributors, and the GIS User Community



- LEGEND**
- Onshore Infrastructure Area
 - The 500 m historic environment study area
- HER Records Points**
- Monuments
 - + Findspots
 - Locally Listed Buildings
 - CITIZAN Sites
 - HER Monuments Polygons
 - North West Rapid Coastal Zone Assessment Lines

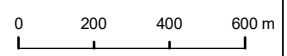


Figure 5.13

Drawing Number:
RPSE-PEIR-TEM-001-06

Project Name:
MORGAN AND MORECAMBE OFFSHORE WIND FARMS: TRANSMISSION ASSETS

Drawing Title:
NON-DESIGNATED EARLY MEDIEVAL, MEDIEVAL & POST-MEDIEVAL HERITAGE ASSETS PLOT C

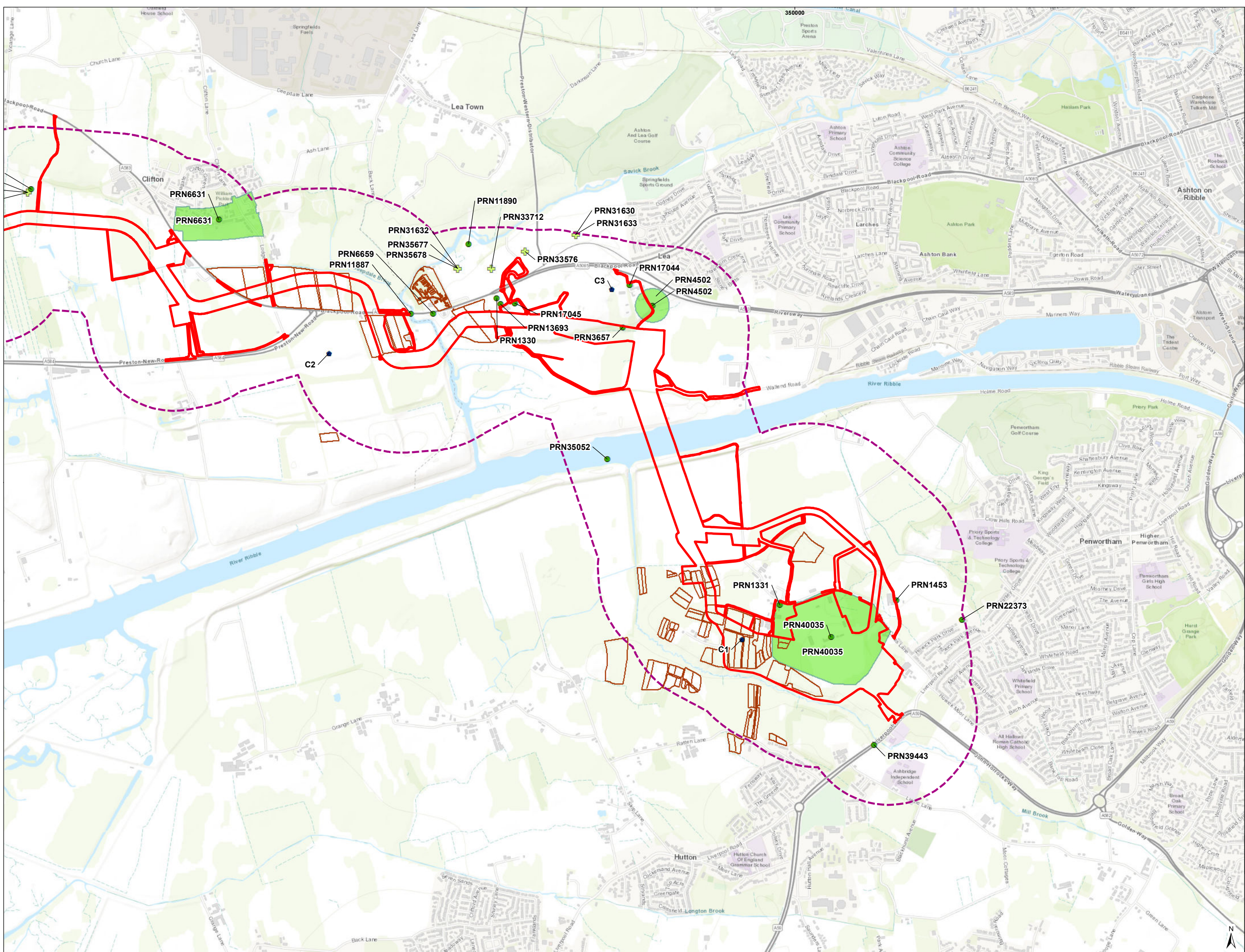


Geodetic Information:
Datum: OSGB 1936
Projection: British National Grid
Scale@379mmx231mm: 1:20,000

Data Sources: Client, The Crown Estate, MMO, NRW, ScotGov, MarineRegions.org, Lancashire County Council Historic Environment 2022 & 2023

Service Layer Credits: Sources: Esri, HERE, Garmin, Intermap, increment P Corp., GEBCO, USGS, FAG, NPS, NRCAN, GeoBase, IGN, Kadaster NL, Ordnance Survey, Esri Japan, METI, Esri China (Hong Kong), (c) OpenStreetMap contributors, and the GIS User Community

VER	DATE	DETAILS	BY	CHECK
05	24/09/24	Final	AC	MR



- LEGEND**
- ▭ Onshore Infrastructure Area
 - - - The 500 m historic environment study area

HER Records Points


 - Monuments
 - + Findspots
 - CITIZAN Sites
 - ▭ HER Monuments Polygons
 - ▭ North West Rapid Coastal Zone Assessment Lines



Figure 5.14
 Drawing Number:
 RPSE-PEIR-TEM-001-06

Project Name:
 MORGAN AND MORECAMBE OFFSHORE WIND FARMS: TRANSMISSION ASSETS

Drawing Title:
 NON-DESIGNATED EARLY MEDIEVAL, MEDIEVAL & POST-MEDIEVAL HERITAGE ASSETS PLOT D



Geodetic Information:
 Datum: OSGB 1936
 Projection: British National Grid
 Scale@379mmx231mm: 1:20,000

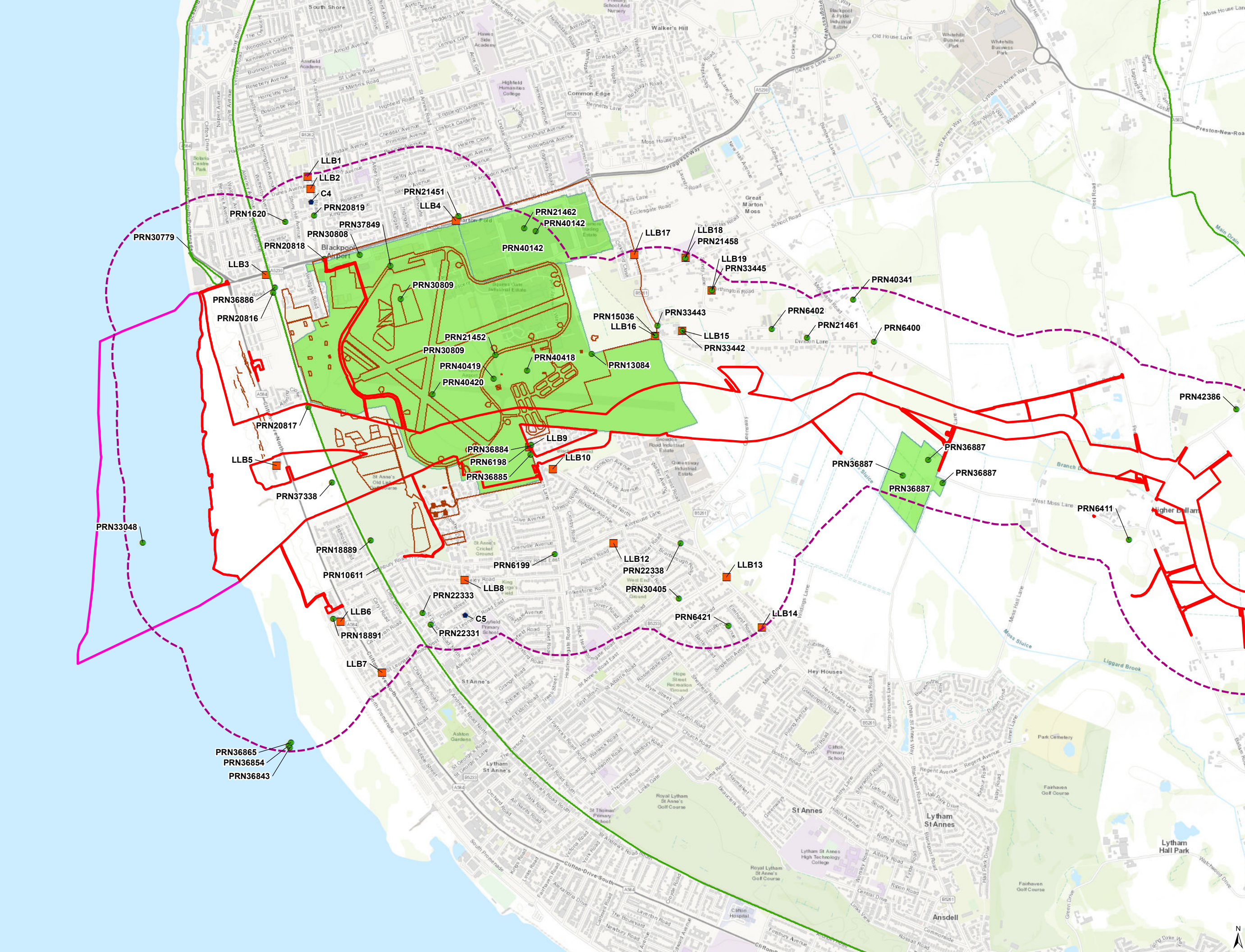
<BOL>Data Sources:</BOL> Client, The Crown Estate, MMO, NRW, ScotGov, MarineRegions.org, Lancashire County Council Historic Environment 2022 & 2023

Service Layer Credits: Sources: Eri, HERE, Garmin, Intermap, increment P Corp., GEBCO, USGS, FAO, NPS, NRCAN, GeoBase, IGN, Kadaster NL, Ordnance Survey, Esri Japan, METI, Eri China (Hong Kong), (c) OpenStreetMap contributors, and the GIS User Community

VER	DATE	DETAILS	BY	CHECK
05	24/09/24	Final	AC	MR

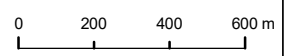


- LEGEND**
- ▭ Onshore Infrastructure Area
 - ▭ Intertidal Infrastructure Area
 - - - The 500 m historic environment study area
- HER Records Points**
- Monuments
 - Locally Listed Buildings
 - CITIZAN Sites
 - ▭ HER Monuments Polygons
 - HER Monuments Lines
 - North West Rapid Coastal Zone Assessment Lines



Project Name:
MORGAN AND MORECAMBE OFFSHORE WIND FARMS: TRANSMISSION ASSETS

Drawing Title:
NON-DESIGNATED MODERN HERITAGE ASSETS PLOT A



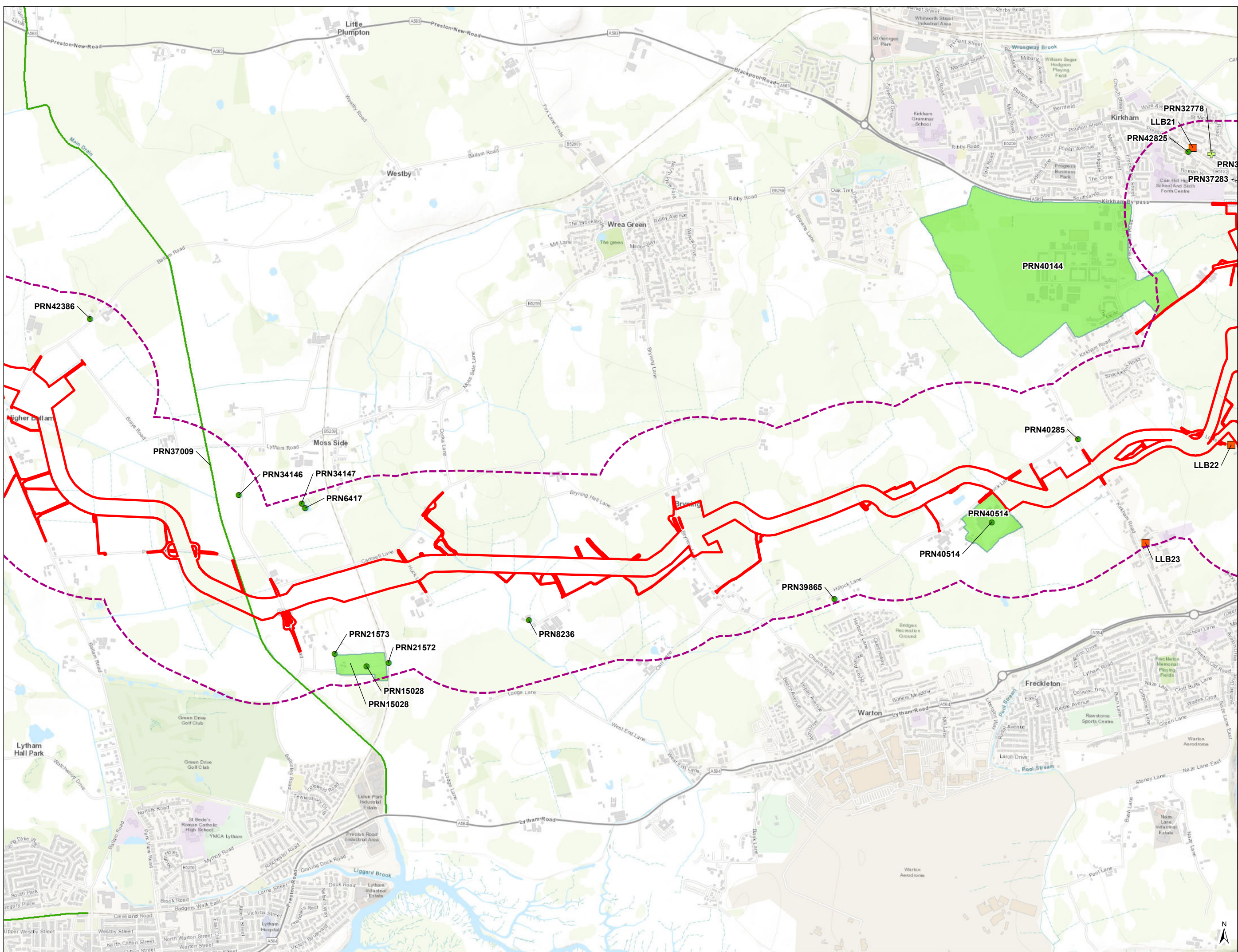
Geodetic Information:
Datum: OSGB 1936
Projection: British National Grid
Scale@379mmx231mm: 1:20,000

Service Layer Credits: Sources: Eari, HERE, Garmin, Intermap, increment P Corp., GEBCO, USGS, FAO, NPS, NRCAN, GeoBase, IGN, Kadaster NL, Ordnance Survey, Esri Japan, METI, Esri China (Hong Kong), (c) OpenStreetMap contributors, and the GIS User Community

VER	DATE	DETAILS	BY	CHECK
05	24/09/24	Final	AC	MR

Figure 5.15
Drawing Number:
RPSE-PEIR-TEM-001-06

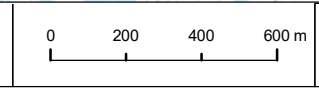




- LEGEND**
- Onshore Infrastructure Area
 - The 500 m historic environment study area
 - HER Records Points**
 - Monuments
 - + Findspots
 - Locally Listed Buildings
 - HER Monuments Polygons
 - HER Monuments Lines

Project Name:
MORGAN AND MORECAMBE OFFSHORE WIND FARMS: TRANSMISSION ASSETS

Drawing Title:
NON-DESIGNATED MODERN HERITAGE ASSETS PLOT B



Geodetic Information:
Datum: OSGB 1936
Projection: British National Grid
Scale@379mmx231mm: 1:20,000

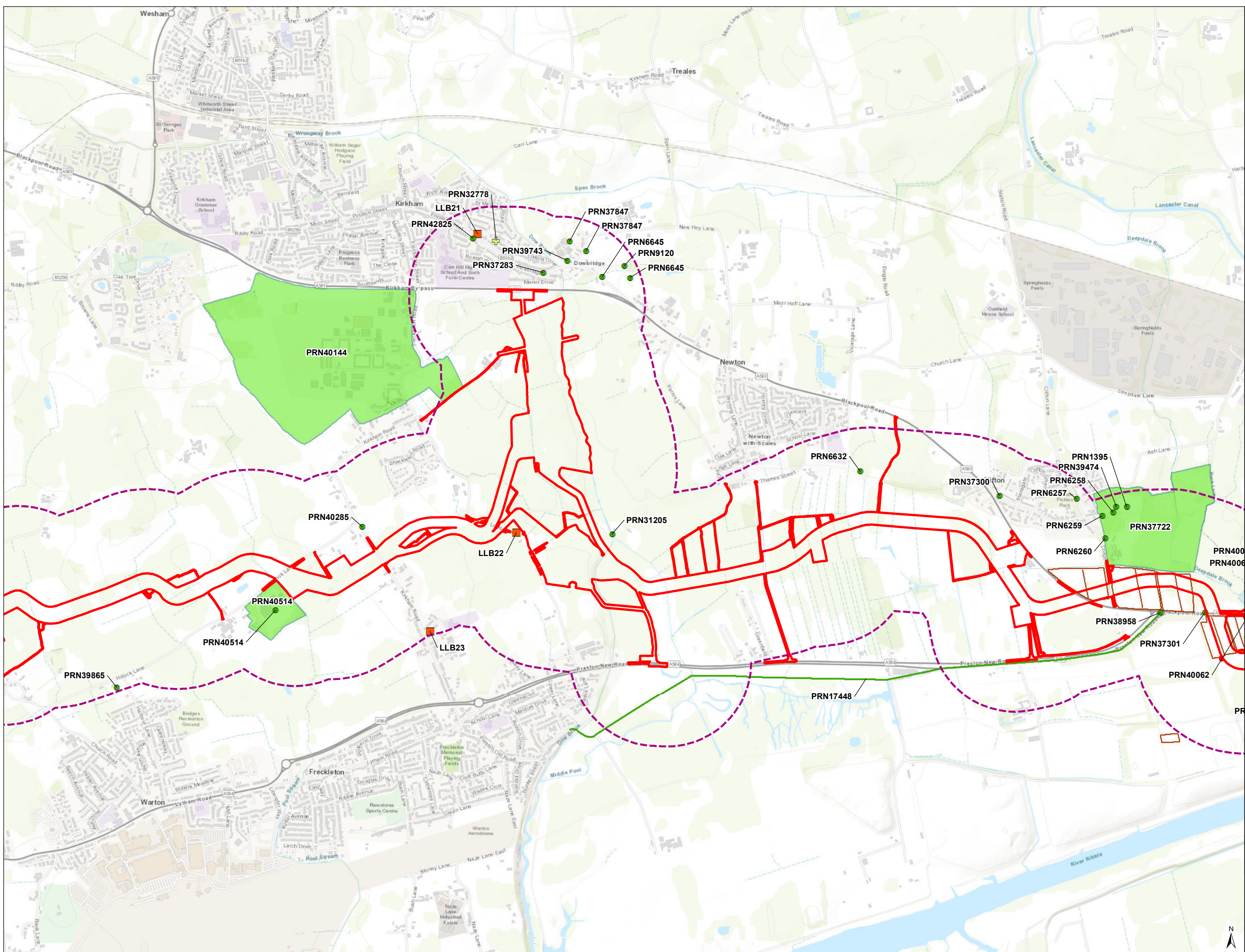
Data Sources: Client, The Crown Estate, MMO, NRW, ScotGov, MarineRegions.org, Lancashire County Council Historic Environment 2022 & 2023

Service Layer Credits: Sources: Eri, HERE, Garmin, Intermap, Incept P Corp., GEBCO, USGS, FAO, NPS, NRCAN, GeoBase, IGN, Kadaster NL, Ordnance Survey, Esri Japan, METI, Eri China (Hong Kong), (c) OpenStreetMap contributors, and the GIS User Community

Figure 5.16

Drawing Number:
RPSE-PEIR-TEM-001-06

VER	DATE	DETAILS	BY	CHECK
05	24/09/24	Final	AC	MR



- LEGEND**
- Onshore Infrastructure Area
 - The 500 m historic environment study area
- HER Records Points**
- Monuments
 - + Findspots
 - Locally Listed Buildings
 - HER Monuments Polygons
 - HER Monuments Lines
 - North West Rapid Coastal Zone Assessment Lines

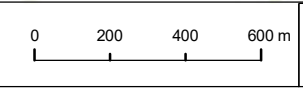


Figure 5.17

Drawing Number:
RPSE-PEIR-TEM-001-06

Project Name:
MORGAN AND MORECAMBE OFFSHORE WIND FARMS: TRANSMISSION ASSETS

Drawing Title:
NON-DESIGNATED MODERN HERITAGE ASSETS PLOT C

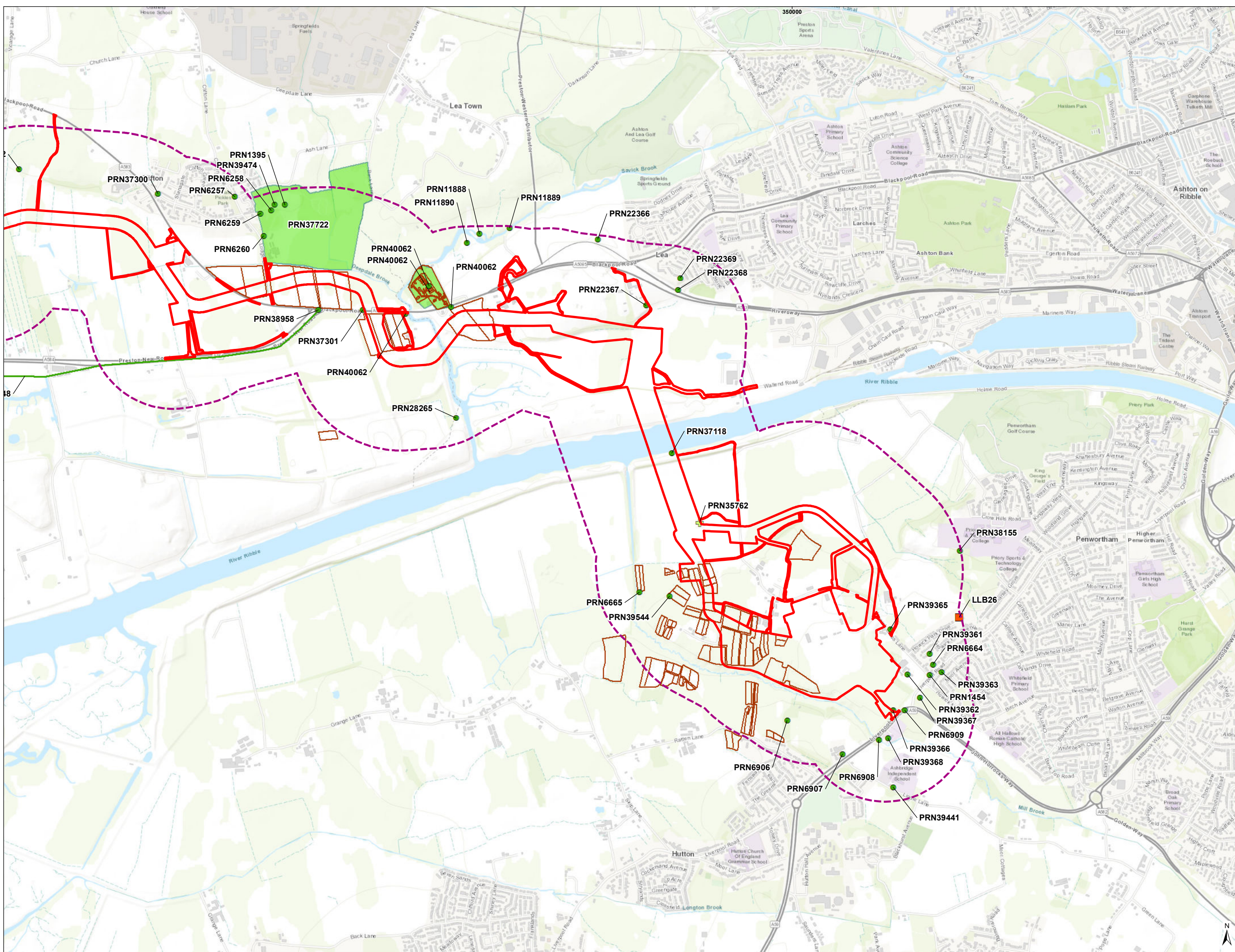


Geodetic Information:
Datum: OSGB 1936
Projection: British National Grid
Scale@379mmx231mm: 1:20,000

Data Sources: Client, The Crown Estate, MMO, NRW, ScotGov, MarineRegions.org, Lancashire County Council Historic Environment 2022 & 2023

Service Layer Credits: Sources: Esri, HERE, Garmin, Intermap, increment P Corp., GEBCO, USGS, FAO, NPS, NRCAN, GeoBase, IGN, Kadaster NL, Ordnance Survey, Esri Japan, METI, Esri China (Hong Kong), (c) OpenStreetMap contributors, and the GIS User Community

VER	DATE	DETAILS	BY	CHECK
05	24/09/24	Final	AC	MR




- LEGEND**
- Onshore Infrastructure Area
 - - - The 500 m historic environment study area
 - HER Records Points**
 - Monuments
 - + Findspots
 - ▭ Locally Listed Buildings
 - HER Monuments Polygons
 - HER Monuments Lines
 - North West Rapid Coastal Zone Assessment Lines



Figure 5.18
 Drawing Number:
 RPSE-PEIR-TEM-001-06

Project Name:
 MORGAN AND MORECAMBE OFFSHORE WIND FARMS: TRANSMISSION ASSETS

Drawing Title:
 NON-DESIGNATED MODERN HERITAGE ASSETS PLOT D

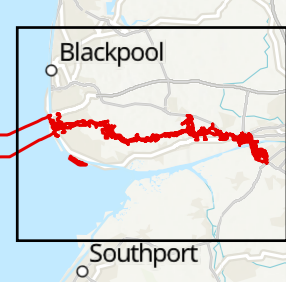


Geodetic Information:
 Datum: OSGB 1936
 Projection: British National Grid
 Scale@379mmx231mm: 1:20,000

©BOL>Data Sources: ©BOL Client, The Crown Estate, MMO, NRW, ScotGov, MarineRegions.org, Lancashire County Council Historic Environment 2022 & 2023

Service Layer Credits: Sources: Eri, HERE, Garmin, Intermap, increment P Corp., GEBCO, USGS, FAO, NPS, NRCAN, GeoBase, IGN, Kadaster NL, Ordnance Survey, Esri Japan, METI, Eri China (Hong Kong), (c) OpenStreetMap contributors, and the GIS User Community

VER	DATE	DETAILS	BY	CHECK
05	24/09/24	Final	AC	MR




LEGEND

- Transmission Assets Order Limits: Onshore

Path: L1 P:\eur-mpis-02-ur-ppsgroup.com\Projects\12693 Morgan Morecambe Transmission Assets\Tech\Drawings\12693-0402-02.aprx.12693-0402-02

Project Name:
MORGAN AND MORECAMBE OFFSHORE WIND FARMS: TRANSMISSION ASSETS

Drawing Title:
LAND USE AND RECREATION STUDY AREA



Geodetic Information:
Datum: OSGB 1936
Projection: British National Grid
Scale@379mmx231mm: 1:70,000

Data Sources: Client, The Crown Estate, MMO, NRW, ScotGov, MarineRegions.org

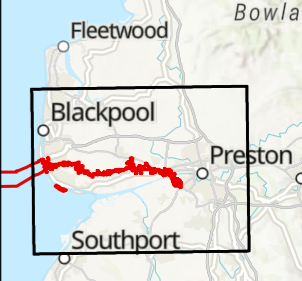
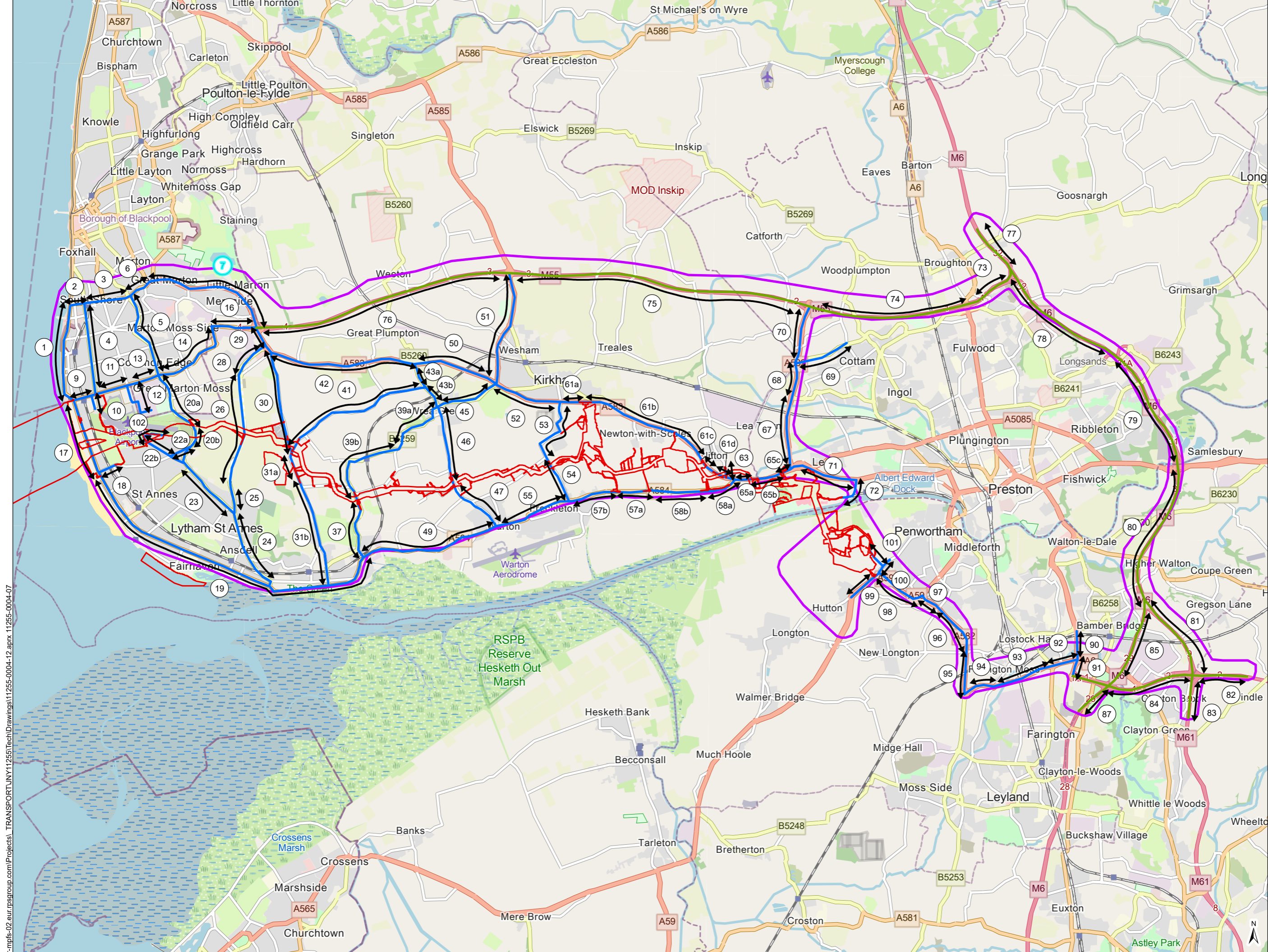
© Crown copyright. All rights reserved. 2024 License number 100031673. Service layer credits: Esri UK, Esri, TomTom, Garmin, FourSquare, FAO, MET/NASA, USGS, Esri, CGIAR, USGS



Figure 6.1

Drawing Number:
12693-0402-02

VER	DATE	DETAILS	BY	CHECK
02	23/09/24	FINAL	SHB	AR




LEGEND

- Transmission Assets Order Limits
- Strategic Road Network
- Key Local Roads
- Traffic and Transport Study Area
- Highway Link References

Path: P:\euc-mpfs-02_eur.rpsgroup.com\Projects\TRANSPORT\JNY11255\Tech\Drawings\11255-0004-12.aprx 11255-0004-07

Project Name:
MORGAN AND MORECAMBE OFFSHORE WIND FARMS: TRANSMISSION ASSETS

Drawing Title:
HIGHWAY NETWORK OVERVIEW



Geodetic Information:
Datum: OSGB 1936
Projection: British National Grid
Scale@379mmx231mm: 1:85,000

Data Sources: Client, The Crown Estate, MMO, NRW, ScotGov, MarineRegions.org

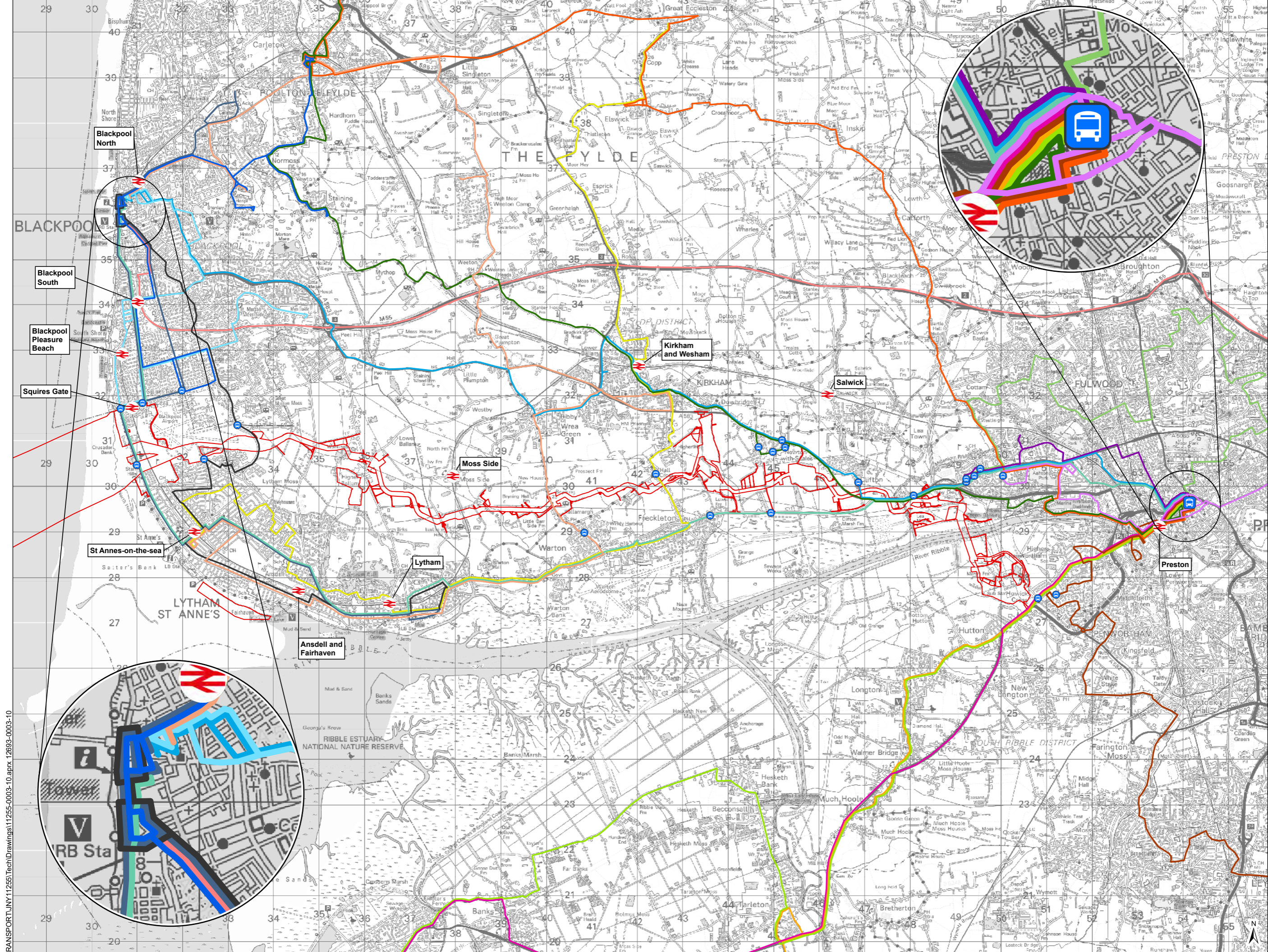
© Crown copyright. All rights reserved. 2024 License number 100031673.
Service layer credits: Esri UK, Esri, TomTom, Garmin, Foursquare, FAO, MET/NASA, USGS, Map data © OpenStreetMap contributors, Microsoft, Facebook, Inc. and its affiliates, Esri Community Maps contributors, Map layer by Esri, Esri, CGIAR, USGS

Figure 7.1

Drawing Number:
11255-0004-12

VER	DATE	DETAILS	BY	CHECK
08	18/09/24	FINAL	AC	MF



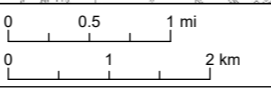


- LEGEND**
- Transmission Assets
 - Order Limits
 - Key Railway Stations
 - Key Bus Stops
 - Bus Station
- Bus Routes**
- 2
 - 2A
 - X2
 - 5/5a/5b
 - 11/11a
 - 11b
 - 18
 - 31
 - 48
 - 61
 - 68
 - 74
 - 75
 - 76
 - 78
 - 100
 - 119
 - 424

Path: 01_TRANSPORT\JUNY11255\TechDrawings\11255-0003-10.aprx 12693-0003-10

Project Name:
MORGAN AND MORECAMBE OFFSHORE
WIND FARMS: TRANSMISSION ASSETS

Drawing Title:
PUBLIC TRANSPORT NETWORK



Geodetic Information:
Datum: OSGB 1936
Projection: British National Grid
Scale@379mmx231mm: 1:75,000

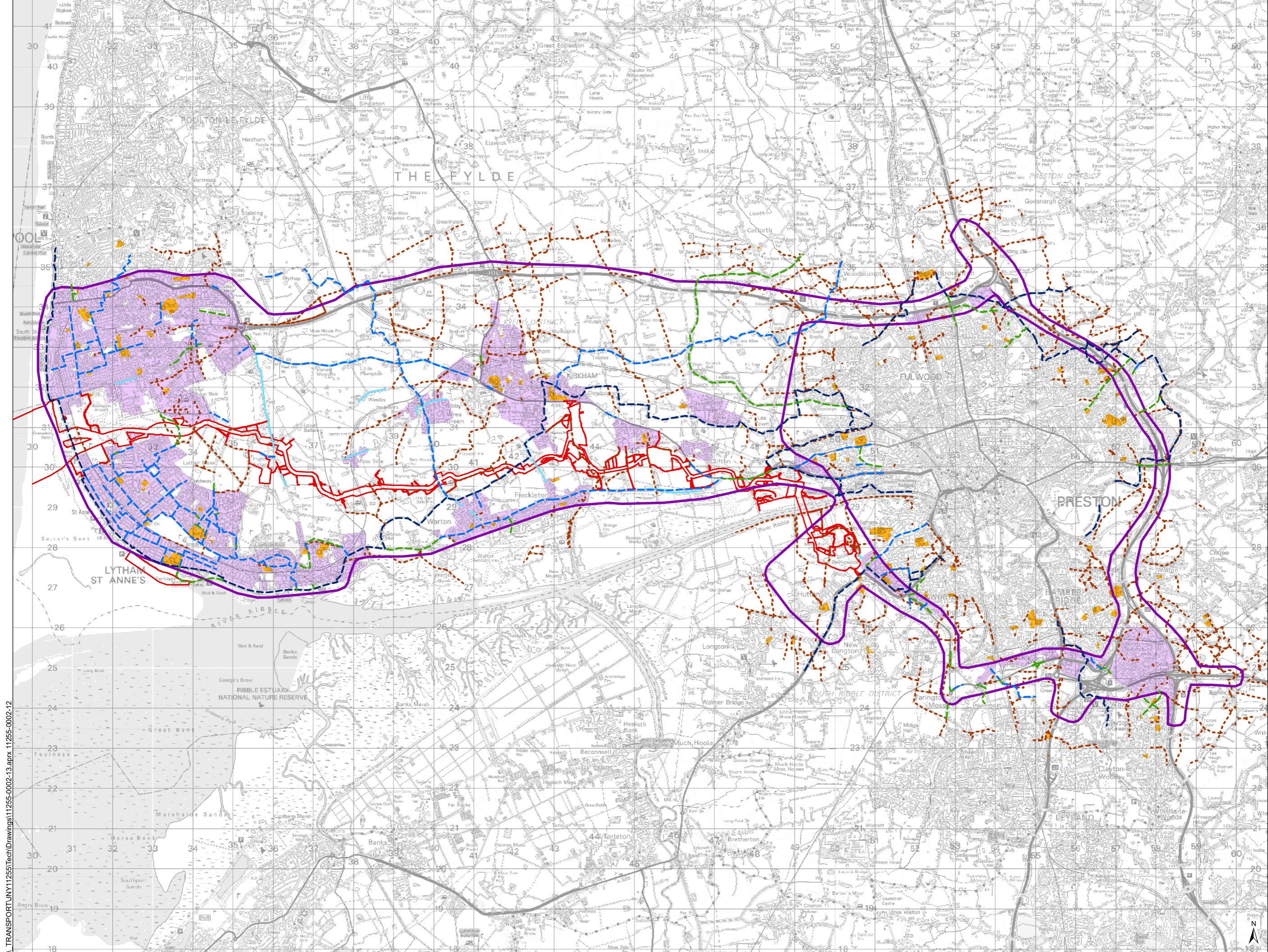
Data Sources: Client, The Crown Estate, MMO, NRW, ScotGov, MarineRegions.org

© Crown copyright. All rights reserved. 2024 License number 100031673.
Service layer credits: Esri UK, Esri, TomTom, Garmin, Fourquare, FAO, MET/NASA, USGS



Figure 7.2
Drawing Number:
11255-0003-10

VER	DATE	DETAILS	BY	CHECK
01	18/09/24	FINAL	AC	DI

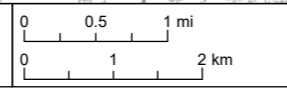


- LEGEND**
- Transmission Assets Order Limits
 - Traffic and Transport Study Area
 - Concentration of Sensitive Receptors
 - School/College
 - Public Right of Way
 - Poor Footway Provision
 - National Cycle Network
 - Off Road Cycle Route
 - On Road Cycle Route

Path: L:\O:\TRANSPORT\Y11255\Tech\Drawings\11255-0002-13.aprx, 11255-0002-12

Project Name:
MORGAN AND MORECAMBE OFFSHORE WIND FARMS: TRANSMISSION ASSETS

Drawing Title:
SENSITIVE RECEPTORS



Geodetic Information:
Datum: OSGB 1936
Projection: British National Grid
Scale@379mmx231mm: 1:85,000

Data Sources: Client, The Crown Estate, MMO, NRW, ScotGov, MarineRegions.org

© Crown copyright. All rights reserved. 2024 License number 100031673.
Service layer credits: Esri UK, Esri, TomTom, Garmin, FAO, NOAA, USGS



Figure 7.3
Drawing Number:
11255-0002-13

VER	DATE	DETAILS	BY	CHECK
01	18/09/24	FINAL	AC	DI